

Derby Industrial Museum

Railway Drawings Recording Form

Record number 1997-5/1183.5

Previous Record number

Title

MIDLAND RAILWAY
MIDLAND AND
SOUTH WESTERN JUNCTION RAILWAY
(ACTON BRANCH)
LAND PLAN

Brief Description

County of Middlesex. Parish of Willesden
Parish of Hendon.

Route diverges NW towards Hendon and
SE towards London. Passing under and
over Edgware Road respectively. Brent
Engine Sheds and Cricklewood Sidings,
London General Omnibus Co large garage in triangle
Landowners: Rt Hon Earl Temple. Owen Owen.
Robert Augustus Finch. Duke of Buckingham & Chandos.
George Warner. Willesden UDC.

Permanent location DBYIM & room ³³ & shelf: 560.10

Dimensions (mm) length: 820 width: 525

Material Paper. Hard cover

Condition good / fair / poor Rear cover missing

Completeness complete / incomplete Tracks - blue

Original drawing number 761 Boundary - red

Company: MR

Scale: 1" = 2 CHAINS Person:

Date: 1908

Place: 6 MP to 5 1/4 MP

Junction to
MR at Cricklewood
/ Brent.

Classified category: 4. 721. 301. 40, 13C

Recorder: *MHG* 2/6/2006

Derby Industrial Museum

Railway Drawings Recording Form

Record number 1971-384/592.3

Previous Record number CATTELL
1542

Title COUNTY OF MIDDLESEX
PARISH OF ST PANCRAS

Brief Description

Plan of tracks, roads, buildings & watercourses.

Route passes large Goods Shed & sidings. Sidings across Regents Canal in Bars & Co's Store.

Incline connecting MR up onto North London Line (Fenchurch St - Camden Town)

Numerous wharves on canal.

Permanent location DBYIM & room 49 & shelf: 120

Dimensions (mm) length: 800 width: 550

Material Paper on fabric

Condition good / fair / poor

Completeness complete / incomplete

Original drawing number SHEET No 3

Company:

Scale: 1" = 1 CHAIN

Person:

Date: June 1874

Place:

St. Pancras

Classified category: 4. 721. 301. 00, 13A, 13C, 15A, 15D

Recorder:

deleg 5/9/2003

Derby Industrial Museum

Railway Drawings Recording Form

Record number 1997-5/1267

Previous Record number MRP132/214

Title

Brief Description

Site plan of Engine Shed &
Highgate Road Station.

Permanent location DBYIM & room ³³ & shelf:

Dimensions (mm) length: width:

Material

Condition good / fair / poor

Completeness complete / incomplete

Original drawing number

Company:

Scale: 1" = 1 CHAIN Person:

Date: 1874

Place:

St Pancras

Classified category: 4. 721, 301, 13C
Recorder:

Missing

Derby Industrial Museum

Railway Drawings Recording Form

Record number 1971-384/592.4

Previous Record number CATTELL
1542

Title

COUNTY OF MIDDLESEX
PARISH OF ST PANCRAS

Brief Description

Plan of tracks, roads & buildings.
Route passes Cattle Sheds & Pens, large
fan of sidings, coal drops, part of
Engine Shed sidings.
Hampton Junction Railway passes
over MR.

Permanent location DBYIM & room 49 & shelf: 120

Dimensions (mm) length: 830 width: 550

Material Paper on fabric

Condition good / fair / poor

Completeness complete / incomplete

Original drawing number SHEET N° 6

Company:

Scale: 1" = 1 CHAIN

Person:

Date: ~~1874~~ Sept 1874

Place:

St Pancras

Classified category: 4.721.301.13C

Recorder

My 5/9/2003

Derby Industrial Museum

Railway Drawings Recording Form


Record number 1971-384/592.5

Previous Record number CATTELL
1542

Title COUNTY OF MIDDLESEX
PARISH OF ST PANCRAS

Brief Description

Plan of tracks, roads & buildings to
north of MR showing Engine Shed,
Brick Yard & Kilns, Highgate Road.
~~Hampton Road~~



Permanent location DBYIM & room 49 & shelf: 120

Dimensions (num) length: 825 width: 555

Material Paper on fabric

Condition good / fair / poor

Completeness complete / incomplete

Original drawing number SHEET No 7

Company:

Scale: 1" = 1 CHAIN

Person:

Date: Sept 1874

Place:

St Pancras

Classified category: 4, 721, 301, 00, 130, 16, 17A, 17B, 28J

Recorder: 16/5/9/2003

Derby Industrial Museum

Railway Drawings Recording Form

Record number 1971-384/631.2

Previous Record number CATTELL

Title COUNTY OF MIDDLESEX
PARISH OF ST PANCRAS

Brief Description

Plan of tracks, buildings, roads, canals,
including Goods Shed with 13 tracks.
North London line passes over.

Two gardens: Chas Molbs - Yard inspector.
Clyner [?] - Yard superintendent.

Permanent location DBYIM & room 49 & shelf: 121

Dimensions (mm) length: 925 width: 645

Material Paper

Condition good / fair / poor

Completeness complete / incomplete

Original drawing number SHEET NO 3

Company:

Scale: 1" = 1 CHAIN

Person: Ditto

Date:

Place:

St Pancras

Classified category: 4.721.301.13C, 00, 15A, 15D, 13A.

Recorder:

Ally 14/11/2003

Derby Industrial Museum

Railway Drawings Recording Form

Record number 1971-384/631.9

Previous Record number CATTELL

Title COUNTY OF MIDDLESEX
PARISH OF ST PANCRAS

Brief Description

Plan of tracks, buildings, roads
including large sidings layout and
coal drop traverser. Cattle pens & sheds.
Gardens; Jas Cornwall - Platelayer. H Amos - Coachman.
Noah Prior - Platelayer, Chas Rawlings - Platelayer.
? - Platelayer. Wm Gibson - Loco Foreman.
Hassel - ganger. Jackson - Loco superintendent.
Church - Smith - Richard George - Foreman platelayer.
Jas Ackerman - Platelayer. Alb Barin - Platelayer
S ? - Goods inspector. F - Foreman

Permanent location DEYIM & room 49 & shelf: 121

Dimensions (mm) length: 855 width: 645

Material Paper

Condition good / fair / poor

Completeness complete / incomplete

Original drawing number SHEET NO 6

Company:

Scale: 1" = 1 CHAIN

Person:

Date: Sept 1874

Place:

Classified category: 4. 721 . 301. 13C, 16, 17A, 17B, 00, 28H.

Recorder:

llly 14/11/2003

Derby Industrial Museum

Railway Drawings Recording Form

Record number 1971-384/631.5

Previous Record number CATTELL

Title COUNTY OF MIDDLESEX
PARISH OF ST PANCRAS

Brief Description

Plan of tracks, buildings, roads
including Engine Shed, brick yard,
Hamptstead Junction railway.

Gardens: Geo Kemp - Fitter. Frederick - Fitter.
H Dick - Engineer. Edward Gregory - Coal.
Robert Case - Fitters labourer. John Tudd - Signaller.
John Williams - Engine driver. Sims - Engine driver.
Edward Beman - Bankman. Geo Kerridge - Porter.
Jas Ware -

Permanent location DBYIM & room 49 & shelf: 121

Dimensions (mm) length: 925 width: 645

Material Paper

Condition good / fair / poor

Completeness complete / ~~incomplete~~

Original drawing number SHEET 7

Company:

Scale: 1" = 1 CHAIN

Person:

Date: Sept 1874

Place:

~~Hamptstead~~ Kentish Town

Engine Shed

Classified category: 4.721.301.13C, 16, 28H, 00, 29A

Recorder:

14/11/2003

Derby Industrial Museum

Railway Drawings Recording Form

Record number 1971-384/631.3

Previous Record number CATTELL

Title

COUNTY OF MIDDLESEX
PARISH OF ST PANCRAS

Brief Description

Plan of tracks, buildings, roads
including Camden Tunnel and Station.
One garden: Wm Palmer - Gauger.

Permanent location DBYIM & room 49 & shelf: 121

Dimensions (mm) length: 925 width: 645

Material Paper

Condition good / ~~fair~~ / poor

Completeness complete / ~~incomplete~~

Original drawing number SHEET 4

Company:

Scale: 1" = 1 CHAIN

Person: Ditto

Date: Sept 1874

Place:

Camden Road
Station

Classified category: 4.721.301.13C

Recorder: WJG 14/11/2003

Derby Industrial Museum

Railway Drawings Recording Form

Record number 1997-5/498

Previous Record number MRP132/556

Title

M - R

Camden Road

Brief Description

Plan of station with tracks and
seat recesses in wall shown.

Enlarged seat detail as at 'A' shown.

Drawing marked Birches [?] Claim.

Permanent location DBYIM & room 49 & shelf: 81

Dimensions (mm) length: 660 width: 445

Material Paper on fabric

Condition good / fair / poor

Completeness complete / incomplete

Original drawing number - 180

Company: M R

Scale: 1" = 30 FEET, Plan Person:

Date: 1" = 3 FEET, Detail

Place:

Camden Road

Classified category: 4.721.301.13C

Recorder:

WAG

29/5/1998

Derby Industrial Museum

Railway Drawings Recording Form

Record number 1997-5/5 27.1-

Previous Record number MAR132/591

Title MIDLAND RAILWAY
KENTISH TOWN

Brief Description

Plan of Carbers Lane to Kentish Town
Station Yard through Messrs Reed
Brothers premises.
Road gradient profile to be changed.

Permanent location DBYIM & room 49 & shelf: 83
Dimensions (mm) length: 985 width: 660
Material Paper on fabric
Condition good / fair / poor
Completeness complete / ~~incomplete~~
Original drawing number 319/2172 , 460
Company: M R
Scale: 1" = 20 FEET Person: J White
Date: Jan 1882
Place:

Kentish Town

Classified category: 4 721 . 301. 13 C

Recorder: *WAG* 19/6/1998

Derby Industrial Museum

Railway Drawings Recording Form

Record number 1997-5/ 527.2

Previous Record number MRP 132/591

Title

Brief Description

Coloured cross section drawing
of proposed road construction for area
D 1997-5/527.1

Permanent location DLYIM & room 49 & shelf : 83

Dimensions (mm) length: 565 width: 250

Material Paper

Condition good / ~~fair~~ / poor

Completeness complete / ~~incomplete~~

Original drawing number

Company: MR.

Scale: 1" = 2 FEET

Person:

Date:

Place:

Kentish Town

Classified category: 4.721.301.13C

Recorder:

WAG 19/6/1998

Derby Industrial Museum

Railway Drawings Recording Form

Record number 1997-5/1268

Previous Record number MRP132/215

Title

Brief Description

Plan of Marshalling Yard

Permanent location DBYM & room ³³ ~~4~~ & shelf:

Dimensions (mm) length: width:

Material

Condition good / fair / poor

Completeness complete / incomplete

Original drawing number

Company:

Scale: 1" = 1 CHAIN Person:

Date: 1874

Place:

Kentish Town

Classified category: 4. 721 . 301. 13C
Recorder:

Missing

Derby Industrial Museum

Railway Drawings Recording Form

Record number 1971-384/44811

Previous Record number CATTELL
1446

Title

Kentish Town

Brief Description

Plan of lands adjacent to main line
for cattle docks.

Permanent location DBYIM & room 49 & shelf: 117

Dimensions (mm) length: 820 width: 365

Material tracing fabric

Condition good / ~~fair~~ / ~~poor~~

Completeness complete / ~~incomplete~~

Original drawing number

Company:

Scale: 1" = 1 CHAIN

Person:

Date:

Place:

Kentish Town

Classified category: 4.721.301. 130

Recorder:

my 17/1/2003

Derby Industrial Museum

Railway Drawings Recording Form

Record number 1971-384/448.2

Previous Record number CATTELL
1446

Title

Kentish Town

Brief Description

Paper Sheet

Details of Deed, Date, Vendor, Quantity & Price.

4121	0-0-7	£145.
3976	7-0-29	£20000.
	2-0-0	£5994.
4072	1-1-16	£1770.

Permanent location DBYIM & room 49 & shelf: ~~0291~~ Box SB311

Dimensions (mm) length: 205 width: 330

Material Paper

Condition good / fair / poor

Completeness complete / incomplete

Original drawing number

Company:

Scale: Person:

Date:

Place:

Kentish Town

Classified category: 4.721.301.130
Reorder: 11/24/1/2003

Derby Industrial Museum

Railway Drawings Recording Form

Record number 1997-51 595

Previous Record number MRP132/670

Title

Brief Description

Plan showing ^{proposed} track alterations,
new tracks, new branch lines around
Kentish Town engine shed, shown
in red.

Permanent location DBYIM & room 49 & shelf: 87

Dimensions (mm) length: 2160 width: 990

Material Paper on folio

Condition good / ~~fair~~ / poor

Completeness complete / ~~incomplete~~

Original drawing number 2697E/91

Company: MR

Scale: 1" = 1 CHAIN Person:

Date:

Place:

Kentish Town

Classified category: 4. 721 . 301. ~~301~~ 13C

Recorder: W. G. G. 4/9/1998

Derby Industrial Museum

Railway Drawings Recording Form

Record number 1997-5/118

Previous Record number MRA132/120

Title

Parish of St John Hamptonstead

Brief Description

MR Gas 18 INCH Gas Main Shown Thus ----

Plan of Belsize Tunnels and buildings and roads above. Course of MR 18" Gas Main shown in blue & red chain.

Permanent location

DBYIM & room 49 & shelf: 59

Dimensions (mm)

length: 2190 width: 395

Material

Paper

Condition

good / fair / poor

Completeness

complete / incomplete one end part missing

Original drawing number

3104 X261

Company: MR

Scale:

1" = 66 FEET

Person:

Date:

13 MAY 1908

Place:

Belsize Tunnels

Classified category: 4. 721. 301. 13 C

Recorder:

WJ 2/7/97

Derby Industrial Museum

Railway Drawings Recording Form

Record number 1997-5/ 844

Previous Record number MRP132/927

Title

MR
BELSIZE TUNNEL

Brief Description

Plan showing route of Belsize tunnel
with roads, buildings etc over the top.
Areas shaded red - MR property
" striped red - MR tunnelling rights.

Permanent location DBYIM & room 49 & shelf: 124

Dimensions (mm) length: 2400 width: 935

Material ~~traced~~ *fabriana Paper on fabric*

Condition good / fair / poor

Completeness complete / incomplete

Original drawing number ,841

Company: MR

Scale: 1" = 1 CHAIN

Person:

Date: -1877

Place:

Belsize Tunnel

Classified category: 4.721.301.13C

Recorder:

ML 19/8/1999

Derby Industrial Museum

Railway Drawings Recording Form

Record number 1997-51869

Previous Record number MRP132/956

Title

~~COUNTY OF MIDDLESEX~~
BELSIZE SECOND TUNNEL
Parliamentary Survey

Brief Description

Plan showing existing Belsize Tunnel, roads, buildings, tracks from Haverstock Hill Station to north of Finchley Road & St Johns Wood Station.

Limits of deviation shown for second tunnel & to regaining existing route.

County of Middlesex.
Parish of St John Hampstead.
Parish of St Pancras.

Permanent location

DBYIM & room 49 & shelf: 125

Dimensions (mm)

length: 4400 width: 680

Material

Paper on fabric

Condition

good / ~~fair~~ / poor

Completeness

complete / ~~incomplete~~

Original drawing number

XII 136 /

Company: MR

Scale: 1" = 1 CHAIN

Person:

Date: 17 May 1878

Place:

Belsize

Classified category: 4.721.301.13C

Recorder:

my 1-9-1999

Derby Industrial Museum

Railway Drawings Recording Form

Record number 1971-384/592.7

Previous Record number CATTELL
1542

Title COUNTY OF MIDDLESEX
PARISH OF ST JOHN HAMPSTEAD

Brief Description

Plan of tracks, roads & buildings.
Mainly Belzize Tunnel.
Also red line to north of tunnel showing
alignment of proposed tunnel.
Gauntlet tracks through tunnel

Permanent location DBYIM & room 49 & shelf: 120

Dimensions (mm) length: 830 width: 550

Material Paper on fabric

Condition good / ~~fair~~ / poor

Completeness complete / ~~incomplete~~

Original drawing number SHEET N° 9

Company:

Scale: 1" = 1 CHAIN Person:

Date: Sept 1874

Place:

St Pancras
Belzize Tunnel

Classified category: 4.721.301.13C

Recorder: WJ 5/9/2003

Derby Industrial Museum

Railway Drawings Recording Form

Record number 1971-384/592.8

Previous Record number CATTELL
1542

Title

COUNTY OF MIDDLESEX
PARISH OF ST JOHN HAMPSTEAD

Brief Description

Plan of tracks, roads & buildings.
Belsize Tunnel with red line to
north showing alignment of proposed tunnel.

Permanent location

DBYIM & room 49 & shelf: 120

Dimensions (mm)

length: 810

width: 550

Material

Paper on fabric

Condition

good / fair / poor

Completeness

complete / incomplete

Original drawing number

SHEET N° 10

Company:

Scale: 1" = 1 CHAIN

Person:

Date: Sept 1874

Place:

Belsize
Tunnel

Classified category: 4. 721. 301. 13C

Recorder:

my 5/9/2003

Derby Industrial Museum

Railway Drawings Recording Form

Record number 1971-384/592.6

Previous Record number CATTELL
1542

Title

COUNTY OF MIDDLESEX
PARISH OF ST PANCRAS

Brief Description

Plan of tracks, roads & buildings
showing Haverstock Hill Station.

Permanent location DBYIM & room 49 & shelf: 120

Dimensions (mm) length: 815 width: 555

Material paper on Galvnia

Condition good / ~~fair~~ / poor

Completeness complete / ~~incomplete~~

Original drawing number SHEET N° 8

Company:

Scale: 1" = 1 CHAIN

Person:

Date:

Place:

St Pancras
Haverstock Hill
Classified category: 4.721.301.13C
Recorder: WJF 5/9/2003

Derby Industrial Museum

Railway Drawings Recording Form

Record number 1971-384/592.9

Previous Record number CATTELL
1592

Title

COUNTY OF MIDDLESEX
PARISH OF ST JOHN HAMPSTEAD

Brief Description

Plan of tracks, roads & buildings.
Belsize Tunnel with east platform.
Start of Finchley Road Station.

Permanent location DBYIM & room 49 & shelf: 120

Dimensions (mm) length: width:

Material Paper on fabric

Condition good / ~~fair~~ / poor

Completeness complete / ~~incomplete~~

Original drawing number SHEET N° 11

Company:

Scale: 1" = 1 CHAIN

Person:

Date: Sept 1874

Place:

Finchley Road

Classified category: 4.721.301.13C

Recorder:

Neq 5/9/2003

Derby Industrial Museum

Railway Drawings Recording Form

CATTELL

Record number 1971-384/625

Previous Record number

Title

Finchley Road

Brief Description

Sketch plan of land adjacent to railway at Finchley Road Station & sidings let as gardens.

2038 G Hall, Foreman.

25 G Thornehill, Porter.

385 C Revshaw, Signaller.

34/30 J Morris, Fireman.

408 Tidd, Signaller.

35 Ed Hallan, Lineman.

11 Samson Darby, Porter.

38 Hall, Foreman.

12 Samuel Broom, High Road Repairer.

39 R Harris, Platelayer.

40 , Signaller.

18,19 T Hodgson, Gas Man.

42 H Osborn, Foreman.

20 Perkins, Porter.

43 G Parber, Platelayer.

24 William Willis, Booths Agent.

44 Thompson, "

Permanent location DBYIM & room 49 & shelf: 121

45 Brown, "

Dimensions (mm)

length: 510

width: 235

Material

Paper on fabric

47 Leggett -
Goniometer maker.

Condition

good / fair / poor

48
Platelayer.

Completeness

complete / incomplete

49 Jas Richardson -
Platelayer.

Original drawing number

Company:

Scale:

Person:

Date:

Place:

Finchley Road

Classified category: 4. 721. 301. 13C

Recorder: 11/14/11/2003

Derby Industrial Museum

Railway Drawings Recording Form

Record number 1971-384/444.1

Previous Record number CATTELL
1452

Title

West End

Brief Description

Plan of plot of lands from
West End Station towards Bedford.

Permanent location DBYIM & room 49 & shelf: 117

Dimensions (mm) length: 900 width: 415

Material Tracing fabric

Condition good / ~~fair~~ / ~~poor~~

Completeness complete / ~~incomplete~~

Original drawing number

Company:

Scale: 1" = 1 CHAIN

Person:

Date: Dec 1904

Place:

West End Station
(West Hampstead)

Classified category: 4.721.301.13C.

Recorder: WJG 17/1/2003

Derby Industrial Museum

Railway Drawings Recording Form

Record number 1971-384/444.2

Previous Record number CATTELL
1452

Title West End

Brief Description Paper Sheet.

<u>Details of Recd,</u>	<u>No</u>	<u>Quantity</u>	<u>Price</u>
4385	97	2-3-24	£ 2485
4386 } 4251 }	98 99 100	7-0-0	£ 7207-10-0
4118 } 4120 }	104	5-3-13	£ 4782-4-0
4579	105	7-1-15	£ 1130.

Permanent location DBYIM & room 49 & shelf: ~~29~~ 0291 Base SB311

Dimensions (mm) length: 205 width: 339

Material Paper

Condition good / ~~fair~~ / poor

Completeness complete / incomplete

Original drawing number

Company:

Scale: - Person:

Date:

Place:

West End
(West Hampstead)

Classified category: 4.721.301.13C

Recorder: *llg* 24/1/2003

Derby Industrial Museum

Railway Drawings Recording Form

Record number 1997-5/802. 4

Previous Record number MRP132/891

Title

COUNTY OF MIDDLESEX
PARISH OF ST JOHN HAMPSTEAD

Brief Description

Plan of railway from $3\frac{1}{2}$ MP, Belridge Tunnel
west end, to $4\frac{1}{4}$ MP including West End Station
Shows land on MR property rented to 25
railway staff.

Permanent location

DBYIM & room 49 & shelf: 99

Dimensions (mm)

length: 770 width: 580

Material

Paper

Condition

~~good~~ / fair / poor

Completeness

~~complete~~ / incomplete

Original drawing number

Company: MR

Scale:

Person:

Date:

Place:

West End Station
(West Hampstead)

Classified category: 4. 721 . 301. 13C

Recorder:

llg 9/7/1999

VERY
FRAGILE

Derby Industrial Museum

Railway Drawings Recording Form

Record number 1997-5/802.1

Previous Record number MRP132/891

Title

COUNTY OF MIDDLESEX

Brief Description

Parish of St John Hampstead
Parish of Hendon

Plan of tracks from $4\frac{1}{2}$ MP to $5\frac{1}{4}$ MP
adjacent to Edgware Road showing
plots of land on M.R. property rented to railway staff.

W Morgan - Plate-layer

T Harris - "

Chas Hanner - Ganger

Fred Redman - Signaller

J Samuel - Ganger

W Fattor - Plate-layer

Permanent location DBYIM & room 49 & shelf: 97

Dimensions (mm) length: 800 width: 450

Material paper

Condition good / fair / poor

Completeness complete / incomplete

Original drawing number

Company: M.R.

Scale:

Person:

Date:

Place:

Cricklewood

Classified category: 4.721.301.13C

Recorder:

WAG 9/7/1999

VERY
FRAGILE

Derby Industrial Museum

Railway Drawings Recording Form

Record number 1997-51 802.2

Previous Record number MRP132/891

Title

COUNTY OF MIDDLESEX
PARISH OF HENDON

Brief Description

Plan of railway from $25\frac{1}{4}$ MP, Childs Hill
& Cricklewood Station to $26\frac{1}{4}$ MP.
Shows land on MR property rented to
railway staff.
Names in faint pencil.

Permanent location

DBYIM & room 49 & shelf: 99

Dimensions (mm)

length: 850

width: 400

Material

Paper

Condition

good / fair / poor

Completeness

complete / incomplete

Original drawing number

Company: M R

Scale:

Person:

Date:

Place:

Cricklewood

FRAGILE

Classified category: 4. 721. 301. 13C

Recorder:

My 9/7/1999

Derby Industrial Museum

Railway Drawings Recording Form

Record number 1971-384/443.1

Previous Record number CATTELL
1443

Title

Childs Hill

Brief Description

Plan of land to west of Crichlewood
Station and going main line northwards,

Permanent location DBYIM & room 49 & shelf: 117

Dimensions (mm) length: 920 width: 475

Material Tracing fabric

Condition good / fair / poor

Completeness complete / incomplete

Original drawing number

Company:

Scale: 1" = 40 FEET

Person:

Date:

Place:

Crichlewood

Classified category: 4.721.301.13C

Recorder: Mly 10/1/2003

Derby Industrial Museum

Railway Drawings Recording Form

Record number 1971-384/443.2

Previous Record number CATTELL
1443

Title Childs Hill

Brief Description Paper Sheet

Details of Desc, No,	Quantity	Price
4445 13814	2-2-0	£4113
4444 "	18-3-0	£2893
4408 45 46 47 48	87-0-0	£124

Permanent location DBYIM & room 49 & shelf ~~0291~~ Box 5B310

Dimensions (mm) length: 205 width: 339

Material Paper

Condition good / ~~fair~~ / poor

Completeness complete / ~~incomplete~~

Original drawing number

Company:

Scale: Person:

Date:

Place:

Childs Hill
Cricklewood

Classified category: + 721 . 301 . 13 C
Recorder: my 24/1/2003

Derby Industrial Museum

Railway Drawings Recording Form

Record number 1997-5/ ~~1197.1~~ ~~1197.1~~
~~1197.1~~ 1197.1

Previous Record number
MRP132/370

Title

Brief Description

Plan of land adjacent to railway
and road at West Hamfstead Station.

Permanent location DEYIM & room 49 & shelf: ~~109~~ 109

Dimensions (mm) length: 1290 width: 985

Material Paper on fabric

Condition good / fair / poor

Completeness complete / incomplete

Original drawing number 903, A19

Company:

Scale: 1" = 20 FEET


Person:

Date:

Place:

West Hamfstead

Classified category: 4. 721 . 301. 13C

Recorder:  12/12/2003

Derby Industrial Museum

Railway Drawings Recording Form

Record number 1997-51 / ~~1997-51~~ ~~1997-51~~
~~1997-51~~ 1197.2

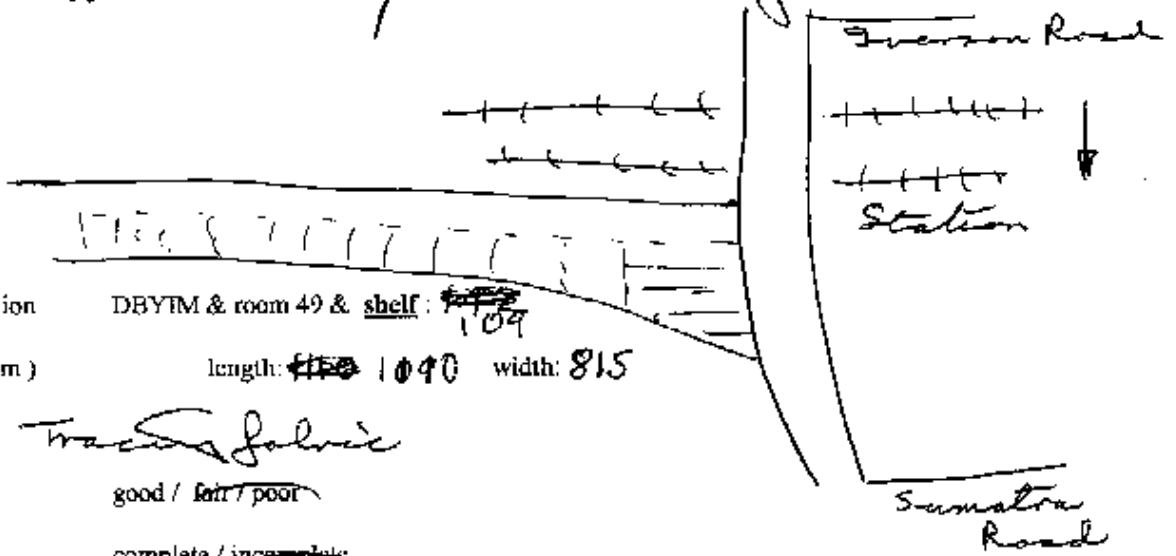
Previous Record number
MRP132/370

Title

Brief Description

Plan of land to north of tracks
at Station occupied by tennis courts,
housing & greenhouses off West End Lane.

Recoil lines show plots of land 18' wide
with 30' wide strip available for road?



Permanent location DBYIM & room 49 & shelf: ~~109~~ 109

Dimensions (mm) length: ~~1150~~ 1090 width: 815

Material tracing fabric

Condition good / fair / poor

Completeness complete / incomplete

Original drawing number A19

Company:

Scale: 1" = 20 FEET

Person:

Date:

Place:

West Hampstead

Classified category: 4. 721. 301. 13C

Recorder: MY 12/12/2003

Derby Industrial Museum

Railway Drawings Recording Form

Record number 1997-5/ ~~1201.2~~ 4

Previous Record number

Title

~~1799.3-4~~
~~1197.3-4~~
1197.3-4

M R P 132 / 370

Brief Description

Prints off tracing 1997-5/1201.2 without additional pencil lines

Permanent location DBYIM & room 49 & shelf: ~~109~~ 109

Dimensions (mm) length: 1090 width: 805

Material Paper

Condition good / ~~fair~~ / ~~poor~~

Completeness complete / ~~incomplete~~

Original drawing number A19

Company:

Scale: 1" = 20 FEET

Person:

Date:

Place:

West Hampstead

Classified category: 4.721.301.13C

Recorder: *llg* 12/12/2003

Derby Industrial Museum

Railway Drawings Recording Form

Record number 1997-5/ 168.3

Previous Record number MRP132/175

Title

Brief Description

Plan showing new sidings, in red,
forming West end Siding

Permanent location DBYIM & room 49 & shelf: 62

Dimensions (mm) length: 530 width: 380

Material Paper on fabric

Condition good / fair / poor

Completeness complete / incomplete

Original drawing number 27

Company MR

Scale: 1" = 3.156 CHAINS Person:

Date:

Place: Westend Sidings 4¹/₄ MP
(North of West Hampstead Station)

Classified category: 4. 721 . 301. 13C

Recorder: *W.H.G.* 28.9.97

Derby Industrial Museum

Railway Drawings Recording Form

Record number 1997-51 168.2

Previous Record number MRP132/175

Title

Brief Description

Plan of tracks from Killburn Mill Lane
to Acton Branch showing fields, houses
Edgware Road, ~~and~~ farms and pub.
Childs Hill Station shown.

Permanent location DBYIM & room 49 & shelf. 62

Dimensions (mm) length: 1040 width: 380

Material Paper on fabric

Condition good / ~~fair~~ / poor

Completeness complete / ~~incomplete~~

Original drawing number 27

Company: M R

Scale: 1" = 3.156 CHAIN 5 Person:

Date:

Place: Killburn Mill Lane - Acton Branch
4m 28 CHAIN 5m 52 CHAIN

Classified category: 4. 721 . 301. 13 C

Recorder: *MAE* 25.9.97

Derby Industrial Museum

Railway Drawings Recording Form

Record number 1997-5/168.1

Previous Record number MRP132/175

Title

Brief Description

Plan of tracks from Acton Branch
to Hendon Station showing fields,
Brent reservoir, Edgware road & pubs!
Welsh Harp station shown.

Permanent location DBYIM & room 49 & shelf: 62
Dimensions (mm) length: 1040 width: 380
Material Paper on folio
Condition good / ~~fair~~ / ~~poor~~
Completeness complete / ~~incomplete~~
Original drawing number 27
Company: MR
Scale: 1" = 3.156 CHAINS Person:
Date:
Place: Acton Branch - Hendon Station
SM ~~38~~ CH - TMP
52

Classified category: 4. 721. 301. 13 C

Recorder:

WAG 26.9.97

Derby Industrial Museum

Railway Drawings Recording Form

Record number 1997-5/168.4

Previous Record number MRP 132/175

Title

Brief Description

Plan of small section of tracks⁴
with 3 tracks through platforms and
one free.

Permanent location DBYM & room 49 & shelf: 62

Dimensions (mm) length: 555 width: 115

Material Paper on fabric

Condition good / ~~fair~~ / ~~poor~~

Completeness complete / ~~incomplete~~

Original drawing number 27

Company: MR

Scale: 1" = 3.156 CHAINS , Person:

Date:

Place: ?

Classified category: 4.721.501.13 C ?

Recorder: MAG 25.9.97

Derby Industrial Museum

Railway Drawings Recording Form

Record number 1997-5/ 3 83

Previous Record number MRP132/427

Title

Brief Description

Plan of land at station showing
field marked out.

Permanent location DBYIM & room 49 & shelf: 75

Dimensions (mm) length: 330 width: 260

Material Paper on fabric

Condition good / ~~fair~~ / poor

Completeness complete / ~~incomplete~~

Original drawing number 678F , 792

Company: MA

Scale: 1" = 3 CHAINS Person:

Date: July 15, 1874

Place:

West Harp
Welsh

Classified category: 4. 721 . 301. 13 C

Recorder: *WAG* 17/2/98

Derby Industrial Museum

Railway Drawings Recording Form

Record number 1997-5/489.1

Previous Record number MRP132/539

Title *Proposed adjustment of Boundary with the
Hendon Local Board*

Brief Description

*Plan of part of Edgeware Road ~~from~~ including
Dollishill Lane to Oscate Lane
showing boundary changes on the NE side
marked in blue and red.*

Red - given to Local Board.

Blue - enclosed by M.R. Staked out 15 July 1886

Permanent location *DBYM & room 49 & shelf: 80*

Dimensions (mm) length: *2350* width: *490*

Material *Paper on fabric*

Condition *good / fair / poor*

Completeness *complete / incomplete*

Original drawing number

Company: *MR*

Scale: *1" = 40 FEET* Person: *CJD*

Date: *May 1886*

Place:

*London
Edgeware Road*

Classified category: *4.721.301.13C?*

Recorder: *MAB 15/4/1998*

Derby Industrial Museum

Railway Drawings Recording Form

Record number 1997-5/484.2

Previous Record number MRP132/539

Title

Brief Description

Small scale plan of area shown
on 1997-5/484.1

Permanent location DBYIM & room 49 & shelf: 80

Dimensions (mm) length: 820 width: 340

Material Paper on fabric

Condition good / ~~fair~~ / poor

Completeness complete / ~~incomplete~~

Original drawing number

Company: MA

Scale: 1" = 3 CHAINS Person:

Date: [May 1886]

Place:

London

Edgeware Road

Classified category: 4.721.301.13C?

Recorder: MMG 15/4/1998

Derby Industrial Museum

Railway Drawings Recording Form

Record number 1997-5/ 492

Previous Record number MAP132/548

Title

Brief Description

Plan of tracks, stations, roads, bridges, watercourses between Brent Junction and Hendon Station Loco Depot including Welch Harp Station.

Permanent location DBYIM & room 49 & shelf: 81

Dimensions (mm) length: 990 width: 640

Material Tracing paper on paper or fabric

Condition good / fair / poor

Completeness complete / incomplete

Original drawing number

Company: M R

Scale: 1" = 3.156 CHAINS Person:

Date:

Place:

Brent Jan - Hendon Goods
London

Classified category: 4. 721. 301. 13 C

Recorder: *WAG* 24/4/1998

1997-5/838.1-.60

HENDON — BEDFORD

[Other plans from HENDON to BEDFORD
follow on from this group.]

~~between Hendon & Bedford with landowners~~
between Hendon & Bedford with landowners.

Plan showing route, stations from St Pancras
to Bedford with plots of land adjacent to
route marked in red & owners name.

Permanent location DBYIM & room 49 & shelf: 100
Dimensions (mm) length: ~~480~~ ¹²⁰⁰ width: ~~395~~ ³⁹⁵
Material Paper
Condition good / fair / poor
Completeness complete / ~~incomplete~~
Original drawing number VIII 6B,
Company: MR
Scale: 1" = 2 CHAINS

Person:

Derby Industrial Museum

Railway Drawings Recording Form

Record number 1997-51 838.2

Previous Record number HRP132/552

Title LONDON & BEDFORD LINE
LAND FOR SALE ADJOINING
MIDLAND RAILWAY

Brief Description

Blue covered book of maps showing full details of railway, roads, buildings, watercourses between Hendon & Bedford with landowners.

Hendon Station.

County of Middlesex

Urban District of Hendon

Permanent location DBYIM & room 49 & shelf: 100
Dimensions (mm) length: 780 width: 535
Material Paper
Condition good / ~~fair~~ / ~~poor~~
Completeness complete / ~~incomplete~~
Original drawing number VIII 6B, Sheet 22
Company: MR
Scale: 1" = 2 CHAINS Person:
Date:
Place:

Hendon 6 $\frac{1}{2}$ MP - 7 $\frac{1}{4}$ MP

Classified category: 4.721.301. ~~45~~ 13 C

Recorder:

UAG 13/8/1999

Derby Industrial Museum

Railway Drawings Recording Form

Record number 1997-51 838.3

Previous Record number MRP132/552

Title LONDON & BEDFORD LINE
LAND FOR SALE ADJOINING
MIDLAND RAILWAY

Brief Description

Blue covered book of maps showing full details of railway, roads, buildings, watercourses between Hendon & Bedford with Cambourne.

Brinckman Estates land to west of tracks between $7\frac{1}{4}$ MP & $7\frac{1}{2}$ MP shaded pink

Location of Midland Railway Hotels Laundry on east side.

Brinckman Estates land to east of tracks at 8MP shaded pink
County of Middlesex, Urban District of Hendon

Permanent location DBYIM & room 49 & shelf: 100

Dimensions (mm) length: 780 width: 535

Material paper

Condition good / fair / poor

Completeness complete / incomplete

Original drawing number VIII 6B, Sheet 23

Company: MR

Scale: 1" = 2 CHAINS Person:

Date:

Place:

Hendon $7\frac{1}{4}$ MP - 8MP

* Classified category: 4.721.301.13C

Recorder:

MAC 13/8/1999

Derby Industrial Museum

Railway Drawings Recording Form

Record number 1997-5/ 838, 4

Previous Record number MRP132/552

Title LONDON & BEDFORD LINE
LAND FOR SALE ADJOINING
MIDLAND RAILWAY

Brief Description

Blue covered book of maps showing full details of railway, roads, buildings, watercourses between Hendon & Bedford with Cambourne.

Brinchman Estates lands to east of tracks from 8MP to 8 $\frac{1}{2}$ MP. shaded pink

County of Middlesex
Urban District of Hendon

Permanent location DBYM & room 49 & shelf: 100
Dimensions (mm) length: 780 width: 535
Material Paper
Condition good / fair / poor
Completeness complete / incomplete
Original drawing number VIII 6B, Sheet 24
Company: MR
Scale: 1" = 2 CHAINS Person:
Date:
Place:
8MP - 8 $\frac{3}{4}$ MP

Classified category: 4.721.301. ~~68~~ 13C

Recorder:

MHC 13/8/1999

Derby Industrial Museum

Railway Drawings Recording Form

Record number 1997-5/838.5

Previous Record number HRP132/552

Title LONDON & BEDFORD LINE
LAND FOR SALE ADJOINING
MIDLAND RAILWAY

Brief Description

Blue covered book of maps showing full details of railway, roads, buildings, watercourses between Hendon & Bedford with landowners.

Mill Hill Station area

County of Middlesex

Urban District of Hendon

Permanent location DBYIM & room 49 & shelf: 100

Dimensions (mm) length: 780 width: 535

Material Paper

Condition good / ~~fair~~ / ~~poor~~

Completeness complete / ~~incomplete~~

Original drawing number VIII 6B, Sheet 25

Company: MR

Scale: 1" = 2 CHAINS

Person:

Date:

Place:

Mill Hill 8³/₄MP - 9¹/₂MP

Classified category: 4.721.301. ~~13C~~ 13C

Recorder:

UAC 13/8/1999

Derby Industrial Museum

Railway Drawings Recording Form

Record number 1997-5/ 838. 6

Previous Record number MRP132/552

Title LONDON & BEDFORD LINE
LAND FOR SALE ADJOINING
MIDLAND RAILWAY

Brief Description

Blue covered book of maps showing full details of railway, roads, buildings, watercourses between Hendon & Bedford with landowners.

County of Middlesex

Parish of Hendon Urban District

Permanent location DBYIM & room 49 & shelf: 100

Dimensions (mm) length: 780 width: 535

Material Paper

Condition good / ~~fair~~ / ~~poor~~

Completeness complete / ~~incomplete~~

Original drawing number VIII 6B, Sheet 26

Company: MR

Scale: 1" = 2 CHAINS

Person:

Date:

Place:

9¹/₂ MP - 10¹/₄ MP

Classified category: 4.721.301. ~~43~~ 13C

Recorder:

UAG 13/8/1999

Derby Industrial Museum

Railway Drawings Recording Form

Record number 1997-51 838.7

Previous Record number MRP132/552

Title LONDON & BEDFORD LINE
LAND FOR SALE ADJOINING
MIDLAND RAILWAY

Brief Description

Blue covered book of maps showing full details of railway, roads, buildings, watercourses between Hendon & Bedford with landowners.

County of Middlesex
Parish of Edgware
Parish of Hendon
Urban District.

Permanent location DBYIM & room 49 & shelf: 100

Dimensions (mm) length: 780 width: 535

Material Paper

Condition good / fair / poor

Completeness complete / incomplete

Original drawing number VIII 6B, Sheet 27

Company: MR

Scale: 1" = 2 CHAINS

Person:

Date:

Place:

10 1/4 MP - 11 MP

Classified category: 4.721.301. 13C

Recorder:

UAC 13/8/1999

Derby Industrial Museum

Railway Drawings Recording Form

Record number 1997-5/ 838.8

Previous Record number MRP132/552

Title LONDON & BEDFORD LINE
LAND FOR SALE ADJOINING
MIDLAND RAILWAY

Brief Description

Blue covered book of maps showing full details of railway, roads, buildings, watercourses between Hemdon & Bedford with landowners.

Areas of land at south end of Elstree tunnels - All Souls College
Mr Irwin Case
shaded pink.

Permanent location DBYIM & room 49 & shelf: 100

Dimensions (mm) length: 780 width: 535

Material Paper

Condition good / ~~fair~~ / ~~poor~~

Completeness complete / ~~incomplete~~

Original drawing number VIII 68, Sheet 28

Company: MR

Scale: 1" = 2 CHAINS Person:

Date:

Place:

Elstree Tunnels 11MP - 11³/₄MP

Classified category: 4.721.301. ~~13~~ 13C

Recorder:

UAC 13/8/1999

Derby Industrial Museum

Railway Drawings Recording Form

Record number 1997-5/ 838, 9

Previous Record number MRP132/552

Title LONDON & BEDFORD LINE
LAND FOR SALE ADJOINING
MIDLAND RAILWAY

Brief Description

Blue covered book of maps showing full details of railway, roads, buildings, watercourses between Hendon & Bedford with landowners.

Elstree tunnels & south end of Elstree Station. Branch line to Brick Works shown rising up and over north tunnel mouth

County of Middlesex, Parish of Edgware
" " Hertford, " " Elstree

Permanent location DBYIM & room 49 & shelf: 100

Dimensions (mm) length: 780 width: 535

Material Paper

Condition good / ~~fair~~ / ~~poor~~

Completeness complete / ~~incomplete~~

Original drawing number VIII 6B, Sheet 29

Company: MR

Scale: 1" = 2 CHAINS Person:

Date:

Place:

Elstree 11³/₄ MP - 12¹/₂ MP

Classified category: 4.721.301 ~~13~~ 13 C

Recorder:

WAC 13/8/1999

Derby Industrial Museum

Railway Drawings Recording Form

Record number 1997-51 838.10

Previous Record number MRP132/552

Title LONDON & BEDFORD LINE
LAND FOR SALE ADJOINING
MIDLAND RAILWAY

Brief Description

Blue covered book of maps showing full details of railway, roads, buildings, watercourses between Hendon & Bedford with contours.

County of Hertford
Parish of Elstree
Aldenham

Permanent location DBYIM & room 49 & shelf: 100

Dimensions (mm) length: 780 width: 535

Material Paper

Condition good / fair / ~~poor~~

Completeness complete / ~~incomplete~~

Original drawing number VIII 6B, Sheet 30

Company: MR

Scale: 1" = 2 CHAINS Person:

Date:

Place:

12 $\frac{1}{2}$ MP - 13 $\frac{1}{4}$ MP

Classified category: 4.721.301. ~~130~~ 13C

Recorder:

UAG 13/8/1999

Derby Industrial Museum

Railway Drawings Recording Form

Record number 1997-51 838.11

Previous Record number MRP132/552

Title LONDON & BEDFORD LINE
LAND FOR SALE ADJOINING
MIDLAND RAILWAY

Brief Description

Blue covered book of maps showing full details of railway, roads, buildings, watercourses between Hendon & Bedford with Caudowners.

Area of land to east of tracks between 13 $\frac{1}{2}$ MP & 13 $\frac{3}{4}$ MP owned by Kendall's Building Estate - shaded pink.

County of Hertford
Parish of Aldenham

Permanent location DBYIM & room 49 & shelf: 100

Dimensions (mm) length: 780 width: 535

Material Paper

Condition good / ~~fair~~ / poor

Completeness complete / ~~incomplete~~

Original drawing number VIII 6B, Sheet 31

Company: MR

Scale: 1" = 2 CHAINS Person:

Date:

Place:

13 $\frac{1}{4}$ MP - 14 MP

Classified category: 4.721.301. ~~13C~~ 13C

Recorder:

MSK 13/8/1999

Derby Industrial Museum

Railway Drawings Recording Form

Record number 1997-51 838.12

Previous Record number MRP132/552

Title LONDON & BEDFORD LINE
LAND FOR SALE ADJOINING
MIDLAND RAILWAY

Brief Description

Blue covered book of maps showing full details of railway, roads, buildings, watercourses between Hemond & Bedford with landowners.

County of Hertford
Parish of Aldenham

Permanent location DEYIM & room 49 & shelf: 100

Dimensions (mm) length: 780 width: 535

Material Paper

Condition good / fair / poor-

Completeness complete / incomplete

Original drawing number VIII 6B, Sheet 32

Company: MR

Scale: 1" = 2 CHAINS Person:

Date:

Place:

14MP-14³/₄MP

Classified category: 4.721.301.13C

Recorder:

UAG 13/8/1999

Derby Industrial Museum

Railway Drawings Recording Form

Record number 1997-5/838.13

Previous Record number MRP132/552,

Title LONDON & BEDFORD LINE
LAND FOR SALE ADJOINING
MIDLAND RAILWAY

Brief Description

Blue covered book of maps showing full details of railway, roads, buildings, watercourses between Hendon & Bedford with Cambourne.

Radlett station area.

County of Hertford
Parish of Aldenham
St Stephen

Permanent location DBYIM & room 49 & shelf: 100
Dimensions (mm) length: 780 width: 535
Material Paper
Condition good / fair / poor
Completeness complete / incomplete
Original drawing number VIII 6B, Sheet 33
Company: MR
Scale: 1" = 2 CHAINS Person:
Date:
Place:

Radlett 14³/₄ MP - 15¹/₂ MP

Classified category: 4.721.301.13C

Recorder:

UAG 13/8/1999

Derby Industrial Museum

Railway Drawings Recording Form

Record number 1997-5/838.14

Previous Record number MRP132/552

Title LONDON & BEDFORD LINE
LAND FOR SALE ADJOINING
MIDLAND RAILWAY

Brief Description

Blue covered book of maps showing full details of railway, roads, buildings, watercourses between Hendon & Bedford with landowners.

County of Hertford
Parish of St Stephen
Aldenham

Permanent location DBYM & room 49 & shelf: 100

Dimensions (mm) length: 780 width: 535

Material Paper

Condition good / ~~fair~~ / ~~poor~~

Completeness complete / ~~incomplete~~

Original drawing number VIII 6B, Sheet 34

Company: MR

Scale: 1" = 2 CHAINS

Person:

Date:

Place:

15 $\frac{1}{2}$ MP - 16 $\frac{1}{4}$ MP

Classified category: 4.721.301. ~~45~~ 13C

Recorder:

UHG 13/8/1999

Derby Industrial Museum

Railway Drawings Recording Form

Record number 1997-5/ 838. 15

Previous Record number MRP132/552

Title LONDON & BEDFORD LINE
LAND FOR SALE ADJOINING
MIDLAND RAILWAY

Brief Description

Blue covered book of maps showing full details of railway, roads, buildings, watercourses between Hendon & Bedford with landowners.

County of Hertford
Parish of St Stephen

Permanent location DBYIM & room 49 & shelf: 100

Dimensions (mm) length: 780 width: 535

Material Paper

Condition good / fair / poor

Completeness complete / incomplete

Original drawing number VIII 6B, Sheet 35

Company: MR

Scale: 1" = 2 CHAINS

Person:

Date:

Place:

16¹/₄MP - 17MP

Classified category: 4.721.301. ~~45~~ 13C

Recorder:

UAC 13/8/1999

Derby Industrial Museum

Railway Drawings Recording Form

Record number 1997-51 838.16

Previous Record number MAP132/552

Title LONDON & BEDFORD LINE
LAND FOR SALE ADJOINING
MIDLAND RAILWAY

Brief Description

Blue covered book of maps showing full details of railway, roads, buildings, watercourses between Hemdon & Bedford with landowners.

County of Hertford
Parish of St Stephen

Permanent location DBYM & room 49 & shelf: 100

Dimensions (mm) length: 780 width: 535

Material Paper

Condition good / ~~fair~~ / ~~poor~~

Completeness complete / ~~incomplete~~

Original drawing number VIII 6B, Sheet 36

Company: MR

Scale: 1" = 2 CHAINS Person:

Date:

Place:

17MP - 17³MP

Classified category: 4.721.301. ~~130~~ 13C

Recorder:

UHC 13/8/1999

Derby Industrial Museum

Railway Drawings Recording Form

Record number 1997-51 838.17

Previous Record number MRP132/552

Title LONDON & BEDFORD LINE
LAND FOR SALE ADJOINING
MIDLAND RAILWAY

Brief Description

Blue covered book of maps showing full details of railway, roads, buildings, watercourses between Hendon & Bedford with boundaries.

Napsbury Station area & junctions showing line to county asylum.

County of Hertford
Parish of St Peter
" " St Stephen

Permanent location DBYIM & room 49 & shelf: 100

Dimensions (mm) length: 780 width: 535

Material Paper

Condition good / fair / poor

Completeness complete / incomplete

Original drawing number VIII 68, Sheet 37

Company: MR

Scale: 1" = 2 CHAINS Person:

Date:

Place:

Napsbury 17 $\frac{3}{4}$ MP - 18 $\frac{1}{2}$ MP

Classified category: 4.721.301. ~~4.721.301~~ 13C

Recorder:

UAC 13/8/1999

Derby Industrial Museum

Railway Drawings Recording Form

Record number 1997-51 838.18

Previous Record number MRP132/552

Title LONDON & BEDFORD LINE
LAND FOR SALE ADJOINING
MIDLAND RAILWAY

Brief Description

Blue covered book of maps showing full details of railway, roads, buildings, watercourses between Hendon & Bedford with boundaries.

Route of proposed / disused? line from Napsbury station westwards to Watford / St Albans LMR route.

County of Hertford
Parish of St Stephen

Permanent location DEYIM & room 49 & shelf: 100

Dimensions (mm) length: 780 width: 535

Material Paper

Condition good / ~~fair~~ / ~~poor~~

Completeness complete / ~~incomplete~~

Original drawing number VIII 6B , Sheet: 37A

Company: MR

Scale: 1" = 2 CHAINS

Person:

Date:

Place:

Park Street

Classified category: 4. 721 . 301. ~~45~~ 13C

Recorder:

WAG 13/8/1999

Derby Industrial Museum

Railway Drawings Recording Form

Record number 1997-5/ 8 38. 19

Previous Record number MRP132/552

Title LONDON & BEDFORD LINE
LAND FOR SALE ADJOINING
MIDLAND RAILWAY

Brief Description

Blue covered book of maps showing full details of railway, roads, buildings, watercourses between Hendon & Bedford with landowners.

County of Hertford
Parish of St Peter

Permanent location DBYM & room 49 & shelf: 100

Dimensions (mm) length: 780 width: 535

Material Paper

Condition good / fair / poor

Completeness complete / ~~incomplete~~

Original drawing number VIII 6B, Sheet 38

Company: MR

Scale: 1" = 2 CHAINS Person:

Date:

Place:

18¹/₂ MP - 19¹/₄ MP

Classified category: 4. 721. 301. ~~45~~ 13C

Recorder:

WAG 13/8/1999

Derby Industrial Museum

Railway Drawings Recording Form

Record number 1997-5/ 838.20

Previous Record number MRP132/552

Title LONDON & BEDFORD LINE
LAND FOR SALE ADJOINING
MIDLAND RAILWAY

Brief Description

Blue covered book of maps showing full details of railway, roads, buildings, watercourses between Hendon & Bedford with landowners.

St Albans Station area

County of Hertford
Parish of St Peter's

Permanent location DBYIM & room 49 & shelf: 100

Dimensions (mm) length: 780 width: 535

Material Paper

Condition good / fair / poor

Completeness complete / incomplete

Original drawing number VIII 6B, Sheet 39

Company: MR

Scale: 1" = 2 CHAINS Person:

Date:

Place:

St Albans 19¹/₄ MP - 20MP

Classified category: 4. 721 . 301. ~~48~~ 13C

Recorder:

UAC 13/8/1999

Derby Industrial Museum

Railway Drawings Recording Form

Record number 1997-51 838.21

Previous Record number MAP132/552

Title LONDON & BEDFORD LINE
LAND FOR SALE ADJOINING
MIDLAND RAILWAY

Brief Description

Blue covered book of maps showing full details of railway, roads, buildings, watercourses between Hendon & Bedford with landowners.

North of St Albans.
Area of land both sides of tracks from about 20 $\frac{5}{8}$ M owned by Lord Spencer shaded pink.

County of Hertford
Parish of St Peter
Sandridge

Permanent location DBYIM & room 49 & shelf: 100

Dimensions (mm) length: 780 width: 535

Material Paper

Condition good / fair / poor

Completeness complete / ~~incomplete~~

Original drawing number VIII 68, Sheet 40

Company: MR

Scale: 1" = 2 CHAINS Person:

Date:

Place:

20MP - 20 $\frac{3}{4}$ MP

Classified category: 4.721.301. ~~13~~ 13 C

Recorder:

MEG 13/8/1999

Derby Industrial Museum

Railway Drawings Recording Form

Record number 1997-51 838, 22

Previous Record number HRP132/552

Title LONDON & BEDFORD LINE
LAND FOR SALE ADJOINING
MIDLAND RAILWAY

Brief Description

Blue covered book of maps showing full details of railway, roads, buildings, watercourses between Hendon & Bedford with landowners.

Land both sides of route owned by
Land Spencer shaded pink.

Permanent location DBYIM & room 49 & shelf: 100

Dimensions (mm) length: 780 width: 535

Material Paper

Condition good / fair / poor

Completeness complete / incomplete

Original drawing number VIII 6B, Sheet 41

Company: MR

Scale: 1" = 2 CHAINS Person:

Date:

Place:

20 $\frac{3}{4}$ MP - 2 $\frac{1}{2}$ MP

Classified category: 4.721.301. ~~13~~ 13C

Recorder:

UAG 13/8/1999

Derby Industrial Museum

Railway Drawings Recording Form

Record number 1997-5/ 838.23

Previous Record number HRP132/552

Title LONDON & BEDFORD LINE
LAND FOR SALE ADJOINING
MIDLAND RAILWAY

Brief Description

Blue covered book of maps showing full details of railway, roads, buildings, watercourses between Hendon & Bedford with landowners.

Land both sides of route owned by Lord Spencer shaded pink.

County of Hertford
Parish of Sandridge

Permanent location DBYIM & room 49 & shelf: 100

Dimensions (mm) length: 780 width: 535

Material Paper

Condition good / ~~fair~~ / ~~poor~~

Completeness complete / ~~incomplete~~

Original drawing number VIII 68, Sheet 42

Company: MR

Scale: 1" = 2 CHAINS

Person:

Date:

Place:

21 ¹/₂ MP - 22 ¹/₄ MP

Classified category: 4.721.301. ~~95~~ 13C

Recorder:

UAG 13/8/1999

Derby Industrial Museum

Railway Drawings Recording Form

Record number 1997-51 838, 24

Previous Record number MRP132/552

Title LONDON & BEDFORD LINE
LAND FOR SALE ADJOINING
MIDLAND RAILWAY

Brief Description

Blue covered book of maps showing full details of railway, roads, buildings, watercourses between Hendon & Bedford with landmarks.

Land both sides of route owned by Lord Spencer up to 22³/₄ MP shaded pink.

County of Hertford
Parish of Sandridge
" " " Wheathampstead

Permanent location DEYIM & room 49 & shelf: 100

Dimensions (mm) length: 780 width: 535

Material Paper

Condition good / fair / poor

Completeness complete / incomplete

Original drawing number VIII 6B, sheet 43

Company: MR

Scale: 1" = 2 CHAINS

Person:

Date:

Place:

22¹/₄ MP - 23 MP

Classified category: 4.721.301.45 13C

Recorder:

UAG 13/8/1999

Derby Industrial Museum

Railway Drawings Recording Form

Record number 1997-5/ 838.25

Previous Record number HRP132/552

Title LONDON & BEDFORD LINE
LAND FOR SALE ADJOINING
MIDLAND RAILWAY

Brief Description

Blue covered book of maps showing full details of railway, roads, buildings, watercourses between Hendon & Bedford with landowners.

County of Hertford
Parish of Wheatthempstead
Urban District of Harpenden

Permanent location DEYIM & room 49 & shelf: 100

Dimensions (mm) length: 780 width: 535

Material Paper

Condition good / fair / poor

Completeness complete / incomplete

Original drawing number VIII 68, Sheet 44

Company: MR

Scale: 1" = 2 CHAINS Person:

Date:

Place:

23 MP - 23 $\frac{3}{4}$ MP

Classified category: 4.721.301. ~~45~~ 13 C

Recorder:

MEG 13/8/1999

Derby Industrial Museum

Railway Drawings Recording Form

Record number 1997-5/ 838.26

Previous Record number MRPI32/552

Title LONDON & BEDFORD LINE
LAND FOR SALE ADJOINING
MIDLAND RAILWAY

Brief Description

Blue covered book of maps showing full details of railway, roads, buildings, watercourses between Hendon & Bedford with boundaries.

County of Hertford
Urban District of Harpenden

Permanent location DBYIM & room 49 & shelf: 100

Dimensions (mm) length: 780 width: 535

Material Paper

Condition good / fair / poor

Completeness complete / incomplete

Original drawing number VIII 6B, Sheet 45

Company: MR

Scale: 1" = 2 CHAINS Person:

Date:

Place:

23³/₄MP - 24¹/₂MP

Classified category: 4.721.301. 13 E

Recorder:

UAC 13/8/1999

Derby Industrial Museum

Railway Drawings Recording Form

Record number 1997-5/838.27

Previous Record number MRP132/552

Title LONDON & BEDFORD LINE
LAND FOR SALE ADJOINING
MIDLAND RAILWAY

Brief Description

Blue covered book of maps showing full details of railway, roads, buildings, watercourses between Hendon & Bedford with landowners.

Harpenden Station area

County of Hertford

Parish of Harpenden (Urban District)

Recesses to PAN chest 2
DRAW 1 152
FIRST STORAGE

Permanent location DBYEM & room 49 & shelf: 10.0

Dimensions (mm) length: 780 width: 535

Material Paper

Condition good / fair / poor

Completeness complete / incomplete

Original drawing number VIII 68, Sheet 46

Company: MR

Scale: 1" = 2 CHAINS

Person:

Date:

Place:

Harpenden 24¹/₂MP - 25¹/₄MP

Classified category: 4.721.301. 13 C

Recorder:

UAC 13/8/1999

Derby Industrial Museum

Railway Drawings Recording Form

Record number 1997-5/ 838, 28

Previous Record number HRP132/552

Title LONDON & BEDFORD LINE
LAND FOR SALE ADJOINING
MIDLAND RAILWAY

Brief Description

Blue covered book of maps showing full details of railway, roads, buildings, watercourses between Hemden & Bedford with landowners.

North end Harpenden with junction to Hemel Hempstead.

County of Hertford
Parish of Harpenden

Permanent location DBYIM & room 49 & shelf: 100
Dimensions (mm) length: 780 width: 535
Material Paper
Condition good / fair / poor
Completeness complete / incomplete
Original drawing number VIII 6B, Sheet 47
Company: MR

Scale: 1" = 2 CHAINS Person:

Date:

Place:

Harpenden 25 $\frac{1}{4}$ MP - 26MP

Classified category: 4.721.301.13C

Recorder:

MEG 13/8/1999

Derby Industrial Museum

Railway Drawings Recording Form

Record number 1997-5/ 838, 29

Previous Record number MRP132/552

Title LONDON & BEDFORD LINE
LAND FOR SALE ADJOINING
MIDLAND RAILWAY

Brief Description

Blue covered book of maps showing full details of railway, roads, buildings, watercourses between Hendon & Bedford with Camboomers.

County of Hertford.
Parish of Harpenden -

County of Bedford
Parish of Hyde

Permanent location DBYIM & room 49 & shelf: 100

Dimensions (mm) length: 780 width: 535

Material Paper

Condition good / fair / poor -

Completeness complete / incomplete -

Original drawing number VIII 6B, Sheet 48

Company: MR

Scale: 1" = 2 CHAINS

Person:

Date:

Place:

26MP - 26³/₄MP

Classified category: 4.721.301. ~~13C~~ 13C

Recorder:

UBG 13/8/1999

Derby Industrial Museum

Railway Drawings Recording Form

Record number 1997-51 838.30

Previous Record number MRP132/552

Title LONDON & BEDFORD LINE
LAND FOR SALE ADJOINING
MIDLAND RAILWAY

Brief Description

Blue covered book of maps showing full details of railway, roads, buildings, watercourses between Hendon & Bedford with Cambourne.

Chiltern Green station area

County of Bedford

Parish of Hyde

Permanent location DBYIM & room 49 & shelf: 100

Dimensions (mm) length: 780 width: 535

Material Paper

Condition good / fair / poor

Completeness complete / incomplete

Original drawing number VIII 6B, Sheet 49

Company: MR

Scale: 1" = 2 CHAINS Person:

Date:

Place:

Chiltern 26³/₄ MP - 27¹/₂ MP
Green

Classified category: 4.721.301. ~~45~~ 13C

Recorder:

UBC 13/8/1999

Derby Industrial Museum

Railway Drawings Recording Form

Record number 1997-5/ 838.31

Previous Record number MRP132/552

Title LONDON & BEDFORD LINE
LAND FOR SALE ADJOINING
MIDLAND RAILWAY

Brief Description

Blue covered book of maps showing full details of railway, roads, buildings, watercourses between Hendon & Bedford with landowners.

Permanent location DEYIM & room 49 & shelf: 100

Dimensions (mm) length: 780 width: 535

Material Paper

Condition good / fair / poor

Completeness complete / incomplete

Original drawing number VIII 6B, Sheet 50

Company: MR

Scale: 1" = 2 CHAINS Person:

Date:

Place:

27¹/₂ MP - 28¹/₄ MP

Classified category: 4.721.301. ~~45~~ 13C

Recorder:

UAG 13/8/1999

Derby Industrial Museum

Railway Drawings Recording Form

Record number 1997-5/ 838, 32

Previous Record number HRP132/552

Title LONDON & BEDFORD LINE
LAND FOR SALE ADJOINING
MIDLAND RAILWAY

Brief Description

Blue covered book of maps showing full details of railway, roads, buildings, watercourses between Hendon & Bedford with landowners.

County of Bedford
Parish of Hyde

Permanent location DEYIM & room 49 & shelf: 100

Dimensions (mm) length: 780 width: 535

Material Paper

Condition good / fair / poor

Completeness complete / incomplete

Original drawing number VIII 6B, Sheet 51

Company: MR

Scale: 1" = 2 CHAINS Person:

Date:

Place:

28¹/₄ MP - 29 MP

Classified category: 4.721.301. ~~45~~ 13C

Recorder:

UHG 13/8/1999

Derby Industrial Museum

Railway Drawings Recording Form

Record number 1997-5/ 838.33

Previous Record number MRP132/552

Title LONDON & BEDFORD LINE
LAND FOR SALE ADJOINING
MIDLAND RAILWAY

Brief Description

Blue covered book of maps showing full details of railway, roads, buildings, watercourses between Hendon & Bedford with landowners.

Vauxhall Motor Co
Hayward Tyler & Co
County of Bedford
Parish of Hyde
" " Luton

Permanent location DBYIM & room 49 & shelf: 100

Dimensions (mm) length: 780 width: 535

Material Paper

Condition good / fair / poor

Completeness complete / incomplete

Original drawing number VIII 6B, Sheet 52

Company: MR

Scale: 1" = 2 CHAINS Person:

Date:

Place:

Luton 29MP - 29³/₄MP

Classified category: 4.721.301. ~~45~~ 13C

Recorder:

MTG 13/8/1999

Derby Industrial Museum

Railway Drawings Recording Form

Record number 1997-5/ 838.34

Previous Record number MRP132/552

Title LONDON & BEDFORD LINE
LAND FOR SALE ADJOINING
MIDLAND RAILWAY

Brief Description

Blue covered book of maps showing full details of railway, roads, buildings, watercourses between Hendon & Bedford with Cambourne.

Luton Station area

County of Bedford
Parish of Luton

Permanent location DBYIM & room 49 & shelf: 100

Dimensions (mm) length: 780 width: 535

Material paper

Condition good / ~~fair~~ / ~~poor~~

Completeness complete / ~~incomplete~~

Original drawing number VIII GB, Sheet 53

Company: MR

Scale: 1" = 2 CHAINS

Person:

Date:

Place:

Luton 29³/₄MP - 30¹/₂MP

Classified category: 4.721.301. ~~13~~ 13 C

Recorder:

MAG 13/8/1999

Derby Industrial Museum

Railway Drawings Recording Form

Record number 1997-51 838.35

Previous Record number MRP132/552

Title LONDON & BEDFORD LINE
LAND FOR SALE ADJOINING
MIDLAND RAILWAY

Brief Description

Blue covered book of maps showing full details of railway, roads, buildings, watercourses between Hendon & Bedford with Cambourne.

County of Bedford
Parish of Luton

Permanent location DBYIM & room 49 & shelf: 100

Dimensions (mm) length: 780 width: 535

Material Paper

Condition good / fair / poor

Completeness complete / incomplete

Original drawing number VIII 6B, Sheet 59

Company: MR

Scale: 1" = 2 CHAINS

Person:

Date:

Place:

Luton 30 $\frac{1}{2}$ MP - 31 $\frac{1}{4}$ MP

Classified category: 4.721.301. ~~45~~ 13C

Recorder:

UAG 13/8/1999

Derby Industrial Museum

Railway Drawings Recording Form

Record number 1997-5/ 838, 36

Previous Record number MRP132/552

Title LONDON & BEDFORD LINE
LAND FOR SALE ADJOINING
MIDLAND RAILWAY

Brief Description

Blue covered book of maps showing full details of railway, roads, buildings, watercourses between Hendon & Bedford with landowners.

County of Bedford
Parish of Luton
... .. Limbury

Permanent location DBYM & room 49 & shelf: 100

Dimensions (mm) length: 780 width: 535

Material Paper

Condition good / fair / poor

Completeness complete / incomplete

Original drawing number VIII 6B, Sheet 55

Company: MR

Scale: 1" = 2 CHAINS

Person:

Date:

Place:

31¹/₄MP - 32MP

Classified category: 4.721.301. 13C

Recorder:

MAG 13/8/1999

Derby Industrial Museum

Railway Drawings Recording Form

Record number 1997-5/838, 37

Previous Record number MRP132/552

Title LONDON & BEDFORD LINE
LAND FOR SALE ADJOINING
MIDLAND RAILWAY

Brief Description

Blue covered book of maps showing full details of railway, roads, buildings, watercourses between Hendon & Bedford with landowners.

County of Bedford,
Parish of Limbury
" " Leagrave

Permanent location DBYIM & room 49 & shelf: 100

Dimensions (mm) length: 780 width: 535

Material Paper

Condition good / ~~fair~~ / ~~poor~~

Completeness complete / ~~incomplete~~

Original drawing number VIII 6B, Sheet 56

Company: MR

Scale: 1" = 2 CHAINS Person:

Date:

Place:

Leagrave 32MP - 32 $\frac{3}{4}$ MP

Classified category: 4.721.301. ~~13C~~ 13C

Recorder:

MHC 13/8/1999

Derby Industrial Museum

Railway Drawings Recording Form

Record number 1997-51 838, 38

Previous Record number MRP132/552

Title LONDON & BEDFORD LINE
LAND FOR SALE ADJOINING
MIDLAND RAILWAY

Brief Description

Blue covered book of maps showing full details of railway, roads, buildings, watercourses between Hendon & Bedford with landowners.

Small area to west of tracks owned by Mr A. E. Anstee - shaded pink.

County of Bedford
Parish of Leagrave
" " Toddington
" " Limbury

Permanent location DBYIM & room 49 & shelf: 100
Dimensions (mm) length: 780 width: 535
Material paper
Condition good / ~~fair~~ / ~~poor~~
Completeness complete / ~~incomplete~~
Original drawing number VIII 6B, Sheet 57

Company: MR

Scale: 1" = 2 CHAINS Person:

Date:

Place:

Leagrave 32 $\frac{3}{4}$ MP - 33 $\frac{1}{2}$ MP

Classified category: 4.721.301. ~~130~~ 13C

Recorder:

MAG 13/8/1999

Derby Industrial Museum

Railway Drawings Recording Form

Record number 1997-5/ 838, 39

Previous Record number MRP132/552

Title LONDON & BEDFORD LINE
LAND FOR SALE ADJOINING
MIDLAND RAILWAY

Brief Description

Blue covered book of maps showing full details of railway, roads, buildings, watercourses between Hendon & Bedford with Lambourns.

Areas of land both sides of track owned by Mr A E Anstee shaded pink from $33\frac{1}{2}$ MP - $34\frac{1}{8}$ MP

County of Bedford
Parish of Toddington
" " Leagrave.

Permanent location DEYIM & room 49 & shelf: 100
Dimensions (mm) length: 780 width: 535
Material Paper
Condition good / fair / poor
Completeness complete / incomplete
Original drawing number VIII 6B, Sheet 58
Company: MR
Scale: 1" = 2 CHAINS Person:
Date:
Place:

$33\frac{1}{2}$ MP - $34\frac{1}{4}$ MP

Classified category: 4.721.301. ~~13C~~ 13C
Recorder:

UAG 13/8/1999

Derby Industrial Museum

Railway Drawings Recording Form

Record number 1997-51 838.40

Previous Record number HRP132/552

Title LONDON & BEDFORD LINE
LAND FOR SALE ADJOINING
MIDLAND RAILWAY

Brief Description

Blue covered book of maps showing full details of railway, roads, buildings, watercourses between Hemdon & Bedford with contours.

Area of land both sides of track owned by Mr F.A. Page - Turner shaded pink, starting near 35MP.

County of Bedford
Parish of Toddington
" " Sundon.

Permanent location DBYIM & room 49 & shelf: 100

Dimensions (mm) length: 780 width: 535

Material Paper

Condition good / ~~fair~~ / ~~poor~~

Completeness complete / ~~incomplete~~

Original drawing number VIII 6B, Sheet 59

Company: MR

Scale: 1" = 2 CHAINS Person:

Date:

Place:

34 $\frac{1}{4}$ MP - 35MP

Classified category: 4.721.301. ~~13C~~ 13C

Recorder:

MAC 13/8/1999

Derby Industrial Museum

Railway Drawings Recording Form

Record number 1997-5/ 838.41

Previous Record number MRP132/552

Title LONDON & BEDFORD LINE
LAND FOR SALE ADJOINING
MIDLAND RAILWAY

Brief Description

Blue covered book of maps showing full details of railway, roads, buildings, watercourses between Hendon & Bedford with landowners.

Area of land both sides of track up to 35 $\frac{1}{2}$ MP owned by Mr. F.A. Page-Turner, shaded pink.

County of Bedford
Parish of Sundon

Permanent location DBYIM & room 49 & shelf: 100

Dimensions (mm) length: 780 width: 535

Material Paper

Condition good / fair / poor

Completeness complete / incomplete

Original drawing number VIII 6B, Sheet 60

Company: MR

Scale: 1" = 2 CHAINS Person:

Date:

Place:

Sundon 35MP - 35 $\frac{3}{4}$ MP

Classified category: 4.721.301. ~~130~~ 13C

Recorder:

UAC 13/8/1999

Derby Industrial Museum

Railway Drawings Recording Form

Record number 1997-51 838.42

Previous Record number MRP132/552

Title LONDON & BEDFORD LINE
LAND FOR SALE ADJOINING
MIDLAND RAILWAY

Brief Description

Blue covered book of maps showing full details of railway, roads, buildings, watercourses between Hemdon & Bedford with landowners.

County of Bedford
Parish of Sunder
Taddington

Permanent location DBYIM & room 49 & shelf: 100

Dimensions (mm) length: 780 width: 535

Material Paper

Condition good / fair / poor

Completeness complete / incomplete

Original drawing number VIII 6B, Sheet 61

Company: MR

Scale: 1" = 2 CHAINS Person:

Date:

Place:

35³/₄MP - 36¹/₂MP

Classified category: 4. 721. 301. 43 13C

Recorder:

UAG 13/8/1999

Derby Industrial Museum

Railway Drawings Recording Form

Record number 1997-51 838.43

Previous Record number MRP132/552

Title LONDON & BEDFORD LINE
LAND FOR SALE ADJOINING
MIDLAND RAILWAY

Brief Description

Blue covered book of maps showing full details of railway, roads, buildings, watercourses between Hendon & Bedford with landowners.

South end of Harlington station.

County of Bedford
Parish of Toddington
-- Harlington

Permanent location DBYIM & room 49 & shelf: 100

Dimensions (mm) length: 780 width: 535

Material Paper

Condition good / ~~fair~~ / ~~poor~~

Completeness complete / ~~incomplete~~

Original drawing number VIII 6B, Sheet 62

Company: MR

Scale: 1" = 2 CHAINS

Person:

Date:

Place:

Harlington 36 $\frac{1}{2}$ MP - 37 $\frac{1}{4}$ MP

Classified category: 4.721.301. ~~PS~~ 13C

Recorder:

UAG 13/8/1999

Derby Industrial Museum

Railway Drawings Recording Form

Record number 1997-5/ 838. 44

Previous Record number MRP132/552

Title LONDON & BEDFORD LINE
LAND FOR SALE ADJOINING
MIDLAND RAILWAY

Brief Description

Blue covered book of maps showing full details of railway, roads, buildings, watercourses between Hendon & Bedford with landowners.

Harlington station - north

County of Bedford
Parish of Harlington

Permanent location DBYIM & room 49 & shelf: 100
Dimensions (mm) length: 780 width: 535
Material Paper
Condition good / ~~fair~~ / ~~poor~~
Completeness complete / ~~incomplete~~
Original drawing number VIII 6B, Sheet 63
Company: MR
Scale: 1" = 2 CHAINS Person:
Date:
Place:

Harlington 37 $\frac{1}{4}$ MP - 38MP

Classified category: 4.721.301. ~~130~~ 13C

Recorder:

UAC 13/8/1999

Derby Industrial Museum

Railway Drawings Recording Form

Record number 1997-5/838.45

Previous Record number MRP132/552

Title LONDON & BEDFORD LINE
LAND FOR SALE ADJOINING
MIDLAND RAILWAY

Brief Description

Blue covered book of maps showing full details of railway, roads, buildings, watercourses between Hendon & Bedford with landowners.

County of Bedford
Parish of Westoning

Permanent location DBYIM & room 49 & shelf: 100
Dimensions (mm) length: 780 width: 535
Material paper
Condition good / ~~fair~~ / ~~poor~~
Completeness complete / ~~incomplete~~
Original drawing number VIII 6B, Sheet 64
Company: MR
Scale: 1" = 2 CHAINS Person:
Date:
Place:

38MP - 38³MP

Classified category: 4.721.301. ~~40~~ 13C*

Recorder:

UAC 13/8/1999

Derby Industrial Museum

Railway Drawings Recording Form

Record number 1997-51 838.46

Previous Record number MRPIS2/552

Title LONDON & BEDFORD LINE
LAND FOR SALE ADJOINING
MIDLAND RAILWAY

Brief Description

Blue covered book of maps showing full details of railway, roads, buildings, watercourses between Hemdon & Bedford with landowners.

County of Bedford
Parish of Westoning
- - - Flitton

Permanent location DBYIM & room 49 & shelf: 100

Dimensions (mm) length: 780 width: 535

Material Paper

Condition good / ~~fair~~ / ~~poor~~

Completeness complete / ~~incomplete~~

Original drawing number VIII 6B, Sheet 65

Company: MR

Scale: 1" = 2 CHAINS Person:

Date:

Place:

38³/₄MP - 39¹/₂MP

Classified category: 4.721.301. ~~45~~ 13C

Recorder:

MAG 13/8/1999

Derby Industrial Museum

Railway Drawings Recording Form

Record number 1997-51 838.47

Previous Record number MRP132/552

Title LONDON & BEDFORD LINE
LAND FOR SALE ADJOINING
MIDLAND RAILWAY

Brief Description

Blue covered book of maps showing full details of railway, roads, buildings, watercourses between Hendon & Bedford with landowners.

Flitwick station south

County of Bedford
Parish of Flitton
-- Flitwick

Permanent location DBYIM & room 49 & shelf: 100
Dimensions (mm) length: 780 width: 535
Material Paper
Condition good / fair / poor
Completeness complete / incomplete
Original drawing number VIII 6B, Sheet 66
Company: MR
Scale: 1" = 2 CHAINS Person:
Date:
Place:

Flitwick 39¹/₂MP - 40¹/₄MP

Classified category: 4.721.301. ~~45~~ 13C
Recorder:

UAG 13/8/1999

Derby Industrial Museum

Railway Drawings Recording Form

Record number 1997-51 838.48

Previous Record number MRP132/552

Title LONDON & BEDFORD LINE
LAND FOR SALE ADJOINING
MIDLAND RAILWAY

Brief Description

Blue covered book of maps showing full details of railway, roads, buildings, watercourses between Hendon & Bedford with landowners.

Ampt Hill station - south

County of Bedford

Parish of Flitwick

Stappingley

Ampt Hill

Permanent location DBYIM & room 49 & shelf: 100

Dimensions (mm) length: 780 width: 535

Material Paper

Condition good / fair / poor

Completeness complete / incomplete

Original drawing number VIII 6B, sheet 68

Company: MR

Scale: 1" = 2 CHAINS Person:

Date:

Plate:

Ampt Hill 41MP-41³/₄MP

Classified category: 4.721.301. ~~13~~ 13C

Recorder:

MAC 13/8/1999

Derby Industrial Museum

Railway Drawings Recording Form

Record number 1997-5/ 838.49

Previous Record number MRP132/552

Title LONDON & BEDFORD LINE
LAND FOR SALE ADJOINING
MIDLAND RAILWAY

Brief Description

Blue covered book of maps showing full details of railway, roads, buildings, watercourses between Hendon & Bedford with landowners.

Amptwell station - north - tunnels

County of Bedford
Parish of Amptwell
Millbrook

Permanent location DBYIM & room 49 & shelf: 100
Dimensions (mm) length: 780 width: 535
Material paper
Condition good / fair / poor
Completeness complete / incomplete
Original drawing number VIII 6B, Sheet 69
Company: MR
Scale: 1" = 2 CHAINS Person:
Date:
Place:

Amptwell 4 1 ³/₄ MP - 4 2 ¹/₂ MP

Classified category: 4.721.301. 13C

Recorder:

MHC 13/8/1999

Derby Industrial Museum

Railway Drawings Recording Form

Record number 1997-51 838.50

Previous Record number MRP132/552

Title LONDON & BEDFORD LINE
LAND FOR SALE ADJOINING
MIDLAND RAILWAY

Brief Description

Blue covered book of maps showing full details of railway, roads, buildings, watercourses between Hendon & Bedford with landowners.

Amptwell tunnels - north

County of Bedford
Parish of Millbrook
... .. Amptwell

Permanent location DBYIM & room 49 & shelf: 100

Dimensions (mm) length: 780 width: 535

Material Paper

Condition good / ~~fair~~ / ~~poor~~

Completeness complete / ~~incomplete~~

Original drawing number VIII 6B, Sheet 70

Company: MR

Scale: 1" = 2 CHAINS Person:

Date:

Place:

42¹/₂MP - 43¹/₄MP

Classified category: 4.721.301. ~~45~~ 13C*

Recorder:

MHC 13/8/1999

Derby Industrial Museum

Railway Drawings Recording Form

Record number 1997-5/ 838.51

Previous Record number MRP132/552

Title LONDON & BEDFORD LINE
LAND FOR SALE ADJOINING
MIDLAND RAILWAY

Brief Description

Blue covered book of maps showing full details of railway, roads, buildings, watercourses between Hendon & Bedford with landowners.

County of Bedford
Parish of Millbrook
Manston Moretaine

Permanent location DBYIM & room 49 & shelf: 100

Dimensions (mm) length: 780 width: 535

Material Paper

Condition good / ~~fair~~ / ~~poor~~

Completeness complete / ~~incomplete~~

Original drawing number VIII 6B, Sheet 71

Company: MR

Scale: 1" = 2 CHAINS Person:

Date: 7.8

Place:

43¹/₄MP - 44MP

Classified category: 4.721.301. ~~13C~~ 13C

Recorder: MEAC 13/8/1999

Derby Industrial Museum

Railway Drawings Recording Form

Record number 1997-51 838.52

Previous Record number MRP132/552

Title LONDON & BEDFORD LINE
LAND FOR SALE ADJOINING
MIDLAND RAILWAY

Brief Description

Blue covered book of maps showing full details of railway, roads, buildings, watercourses between Hendon & Bedford with landowners.

Area of land on both sides of track owned by Sidney Sussex College - shaded pink, from $44\frac{1}{4}$ - $44\frac{3}{4}$ MP

County of Bedford
Parish of Marston Martine
" " Wootton

Permanent location DBYIM & room 49 & shelf: 100
Dimensions (mm) length: 780 width: 535
Material paper
Condition good / ~~fair~~ / ~~poor~~
Completeness complete / ~~incomplete~~
Original drawing number VIII 6B, Sheet 72
Company: MR
Scale: 1" = 2 CHAINS Person:
Date:
Place:

44MP - $44\frac{3}{4}$ MP

Classified category: 4.721.301. ~~65~~ 13C

Recorder:

UAG 13/8/1999

Derby Industrial Museum

Railway Drawings Recording Form

Record number 1997-5/ 838.53

Previous Record number MRP132/552

Title LONDON & BEDFORD LINE
LAND FOR SALE ADJOINING
MIDLAND RAILWAY

Brief Description

Blue covered book of maps showing full details of railway, roads, buildings, watercourses between Hemdon & Bedford with Lambourn.

Area of land on both sides of track owned by Sidney Sussex College - shaded pink from 44³/₄ MP - 45 MP.

County of Bedford
Parish of Woodton
Houghton Conquest.

Permanent location DBYIM & room 49 & shelf: 100

Dimensions (mm) length: 780 width: 535

Material Paper

Condition good / fair / poor

Completeness complete / incomplete

Original drawing number VIII 6B, Sheet 73

Company: MR

Scale: 1" = 2 CHAINS

Person:

Date:

Place:

44³/₄ MP - 45¹/₂ MP

Classified category: 4.721.301. ~~45~~ 13 C

Recorder:

UAG 13/8/1999

Derby Industrial Museum

Railway Drawings Recording Form

Record number 1997-51 838, 54

Previous Record number MRP132/552

Title LONDON & BEDFORD LINE
LAND FOR SALE ADJOINING
MIDLAND RAILWAY

Brief Description

Blue covered book of maps showing full details of railway, roads, buildings, watercourses between Hendon & Bedford with boundaries.

County of Bedford
Parish of Kempston Rural
" " Houghton Conquest

Permanent location DBYIM & room 49 & shelf: 100

Dimensions (mm) length: 780 width: 535

Material Paper

Condition good / fair / poor

Completeness complete / incomplete

Original drawing number VIII 68, Sheet 74

Company: MR

Scale: 1" = 2 CHAINS Person:

Date:

Place:

4 1/2 MP - 46 1/4 MP

Classified category: 4.721.301. ~~13C~~ 13C

Recorder:

UAC 13/8/1999

Derby Industrial Museum

Railway Drawings Recording Form

Record number 1997-51 838.55

Previous Record number MRP132/552

Title LONDON & BEDFORD LINE
LAND FOR SALE ADJOINING
MIDLAND RAILWAY

Brief Description

Blue covered book of maps showing full details of railway, roads, buildings, watercourses between Hendon & Bedford with landowners.

County of Bedford

Parish of Kempston Rural

.. .. Wilshamstead

.. .. Elstow

Permanent location DBYIM & room 49 & shelf: 100

Dimensions (mm) length: 780 width: 535

Material Paper

Condition good / fair / poor

Completeness complete / incomplete

Original drawing number VIII 6B, Sheet 75

Company: MR

Scale: 1" = 2 CHAINS Person:

Date:

Place:

46¹/₄ MP - 47 MP

Classified category: 4.721.301. ~~45~~ 13C

Recorder:

MHC 13/8/1999

Derby Industrial Museum

Railway Drawings Recording Form

Record number 1997-51 838.56

Previous Record number MRP132/552

Title LONDON & BEDFORD LINE
LAND FOR SALE ADJOINING
MIDLAND RAILWAY

Brief Description

Blue covered book of maps showing full details of railway, roads, buildings, watercourses between Hendon & Bedford with landowners.

Elstow Brick Works (east side)

Area of land on east side of track owned by Mr Samuel Whitbread shading pink, from near $47\frac{1}{2}$ MP - $47\frac{3}{4}$ MP

Permanent location DBYIM & room 49 & shelf: 100

Dimensions (mm) length: 780 width: 535

Material Paper

Condition good / fair / poor

Completeness complete / incomplete

Original drawing number VIII 6B, Sheet 76

Company: MR

Scale: 1" = 2 CHAINS Person:

Date:

Place:

Elstow 47MP - 47 $\frac{3}{4}$ MP

Classified category: 4.721.301. ~~13~~ 13C

Recorder:

UAC 13/8/1999

Derby Industrial Museum

Railway Drawings Recording Form

Record number 1997-51 838, 57

Previous Record number MRP132/552

Title LONDON & BEDFORD LINE
LAND FOR SALE ADJOINING
MIDLAND RAILWAY

Brief Description

Blue covered book of maps showing full details of railway, roads, buildings, watercourses between Hendon & Bedford with contours.

Area of land on east side of tracks owned by Mr Samuel Whitbread, shaded pink, from 47 $\frac{3}{4}$ MP to near 48 MP.

Permanent location DBYIM & room 49 & shelf: 100

Dimensions (mm) length: 780 width: 535

Material Paper

Condition good / ~~fair~~ / ~~poor~~

Completeness complete / ~~incomplete~~

Original drawing number VIII 68, Sheet 77

Company: MR

Scale: 1" = 2 CHAINS

Person:

Date:

Place:

Elstow 47 $\frac{3}{4}$ - 48 $\frac{1}{2}$ MP

Classified category: 4.721.301. ~~45~~ 13C

Recorder:

WBC 13/8/1999

Derby Industrial Museum

Railway Drawings Recording Form

Record number 1997-5/ 838, 58

Previous Record number MRP132/552

Title LONDON & BEDFORD LINE
LAND FOR SALE ADJOINING
MIDLAND RAILWAY

Brief Description

Blue covered book of maps showing full details of railway, roads, buildings, watercourses between Hemdon & Bedford with Cambourne.

County of Bedford
Parish of Kempston

Borough of Bedford
Parish of St Mary

Permanent location DBYTM & room 49 & shelf: 100

Dimensions (mm) length: 780 width: 535

Material Paper

Condition good / fair / poor

Completeness complete / incomplete

Original drawing number VIII 6B, Sheet 78

Company: MR

Scale: 1" = 2 CHAINS

Person:

Date:

Place:

48¹/₂ MP - 49¹/₄ MP

Classified category: 4.721.301. ~~13~~ 13C

Recorder:

UAG 13/8/1999

Derby Industrial Museum

Railway Drawings Recording Form

Record number 1997-51 838.59

Previous Record number MRP132/552

Title LONDON & BEDFORD LINE
LAND FOR SALE ADJOINING
MIDLAND RAILWAY

Brief Description

Blue covered book of maps showing full details of railway, roads, buildings, watercourses between Hendon & Bedford with landowners.

Bedford Station area

County of Bedford
Borough of Bedford
Parish of St Paul
" " St Mary

Permanent location DBYIM & room 49 & shelf: 100

Dimensions (mm) " length: 780 width: 535

Material Paper

Condition good / fair / poor

Completeness complete / incomplete

Original drawing number VIII 68, Sheet 63

Company: MR

Scale: 1" = 2 CHAINS Person:

Date:

Place:

Bedford. 49¹/₄ MP - 50 MP

Classified category: 4.721.301. ~~45~~ 13C

Recorder:

UAC 13/8/1999

Derby Industrial Museum

Railway Drawings Recording Form

Record number 1997-51 838, 60

Previous Record number MRP132/552

Title LONDON & BEDFORD LINE
LAND FOR SALE ADJOINING
MIDLAND RAILWAY

Brief Description

Blue covered book of maps showing full details of railway, roads, buildings, watercourses between Hendon & Bedford with Cambourne.

Area of land to east of tracks owned by Mr Samuel Whitbread, shaded pink near 14 $\frac{3}{4}$ MP. Bedford - Hitchin

County of Bedford
Parish of St Marys
" " Eastcotts
" " Elstow

Permanent location DBYM & room 49 & shelf: 100

Dimensions (mm) length: 780 width: 535

Material Paper

Condition good / fair / poor

Completeness complete / incomplete

Original drawing number VIII 6B, Sheet 65

Company: MR

Scale: 1" = 2 CHAINS

Person:

Date:

Place:

Bedford - Hitchin 14 $\frac{1}{4}$ - 15 MP

Classified category: 4.721.301. ~~130~~ 13C

Recorder:

UHC 13/8/1999

Derby Industrial Museum

Railway Drawings Recording Form

Record number 1997-5/ 370

Previous Record number MAP132/414

Title

HENDON

Brief Description

Plan of land adjacent to MR,
on east side, near Algernon Road &
Vicarsage Road.

Permanent location DBYIM & room 49 & shelf 74

Dimensions (mm) length: 780 width: 610

Material Paper on fabric

Condition good / fair / poor

Completeness complete / incomplete

Original drawing number 797

Company: MR

Scale: 1" = 20 FEET

Person: H Eaton

Date: Oct 1908

Place:

Hendon

Classified category: 4. 721 . 301. 13 C

Recorder:

MHG 17/2/98

Derby Industrial Museum

Railway Drawings Recording Form

Record number 1997-5/1245

Previous Record number MRP132/810

Title

Brief Description

Additional London

Hendon

Boroughs Road & Colm Deep Lane

Permanent location DBYIM & room ³³ & shelf:

Dimensions (mm) length: width:

Material

Condition good / fair / poor

Completeness complete / incomplete

Original drawing number

Company:

Scale: Person:

Date:

Place:

Hendon

Classified category: 4. 721 . 301. 13

Recorder:

Missing

Derby Industrial Museum

Railway Drawings Recording Form

Record number 1997-5/724-29

Previous Record number MRP132/810

Title

MIDLAND RAILWAY
PLANS AND SECTIONS
OF

Brief Description
NEW RAILWAYS & WORKS & PLANS OF LANDS
SESSION 1890

BOOK OF VARIOUS PLANS

- 1) Plan of Hendon Station area showing area of properties in Barroughs Road to be purchased on Bedford-London route, for Hendon Crossing line
- 2) Plan of area on Colin Deep Lane showing proposed road deviation & route of Hendon Crossing line on Bedford-London route.

County of Middlesex
Parish of Hendon.

Permanent location DBYM & room 49 & shelf: 99

Dimensions (mm) length: 750 width: 510

Material Paper

Condition good / ~~fair~~ / ~~poor~~

Completeness complete / ~~incomplete~~

Original drawing number

Company: MR

Scale: 1" = 200 FT

Person: Alfred A Langley
Engineer

Date: 1890

Place:

Hendon

*Classified category: 4.721.301.13C

Recorder:

My 23/9/1999
23

Derby Industrial Museum

Railway Drawings Recording Form

Record number 1997-5/802.3

Previous Record number MAP132/891

Title

COUNTY OF MIDDLESEX
PARISH OF HENDON

Brief Description

Plan of railway from $6\frac{1}{4}$ MP, Brentford, to a $7\frac{1}{2}$ MP including Hendon Station (7 MP.)

Shows land on MR property rented to railway staff.

John Williams

Moulton

Thompson

W Masson

To Green

F Wheatley

Davels

Sharpe

Anderson

Johnson

~~Parker~~

Pakenham

Permanent location DBYM & room 49 & shelf: 99

Dimensions (mm) length: 790 width: 500

Material Paper

Condition good / fair / poor

Completeness complete / incomplete

Original drawing number

Company: MR

Scale: Person:

Date:

Place:

Hendon

Classified category: 4.721.301.13C

Recorder:

MMJ 9/7/1999

Derby Industrial Museum

Railway Drawings Recording Form

Record number 1997-5/802.5a, b.

Previous Record number MRP132/891

Title

COUNTY OF MIDDLESEX
PARISH OF HENDON

Brief Description

Plan of railway from $6\frac{1}{4}$ MP, Brent Voaduct,
to $7\frac{1}{2}$ MP including Hendon Station (7MP)
Shows land on MR property rented to
railway staff.

Amos Keeps - Signalman

John Harris - "

Wm Bore - Foreman

George Williams

Wm - Goods Clerk

Permanent location DBYIM & room 49 & shelf: 99

Dimensions (mm) length: 800 width: 500

Material Paper. Two parts.

Condition ~~good~~ / fair / poor

Completeness complete / incomplete

Original drawing number

Company: MR

Scale:

Person:

Date:

Place:

Hendon

Classified category: 4.721.301.13C

Recorder:

my 9/7/1999

Derby Industrial Museum

Railway Drawings Recording Form

Record number 1997-5/940

Previous Record number MRP132/1038

Title

M.R.

County of Middlesex

Parish of Hendon

Brief Description

Slip on Mr Taylor's Land

Plan showing extent of landslip on May 12,
1879 and Dec 4, 1879.

Mr Taylor's land on east side of
Hendon/Welsh Harp line bounded by
Gutterhedge Lane overbridge, Eliza Holmes
& Sir John Neeld.

Permanent location DBYIM & room 49 & shelf: 129

Dimensions (mm) length: 380 width: 270

Material Paper on fabric

Condition good / ~~fair~~ / poor

Completeness complete / ~~incomplete~~

Original drawing number 257 P , 170

Company: M.R.

Scale: 1" = 1 CHAIN Person:

Date: May 12, 1879

Place:

Hendon

Classified category: 4 721 . 301 . 13C

Recorder: MW 29/10/1999

Derby Industrial Museum

Railway Drawings Recording Form

Record number ~~1997-5/1206~~

Previous Record number

Title

DB090/23.1-~~2~~
MILK HILL
IABCD.

Brief Description

Plan of station area and adjacent
buildings and roads.

Home Guard room on Down Fast platform.

" " buildings on Station Road.

Air raid shelter on up slow platform.

Permanent location DBYIM & room 49 & shelf: 14-2

Dimensions (mm) length: 820 width: 600

Material Paper

Condition good / fair / poor

Completeness complete / incomplete

Original drawing number RP 2433

Company:

Scale: 1" = 40 FEET

Person:

Date: Feb 1939

Place:

Milk Hill

Classified category: 4.721.301.13C

Recorder: *llg* 21/11/2003

Derby Industrial Museum

Railway Drawings Recording Form

Record number ~~1999-14~~
08090/23.2

Previous Record number

Title

Brief Description

Ordnance Survey map of
area surrounding Mill Hill Station.

Permanent location DBYIM & room 49 & shelf: 142

Dimensions (mm) length: 760 width: 510

Material Photocopy/print thing.

Condition good / ~~fair~~ / ~~poor~~

Completeness complete / ~~incomplete~~

Original drawing number

Company:

Scale: 1" = 2CH? Probably 25" = 1 mile Person:

Date: 1911

Place:

Mill Hill
Station area

Classified category: 4.721.301.13C

Recorder: WJG 15/7/2005

Derby Industrial Museum

Railway Drawings Recording Form

Record number 1997-5/1263

Previous Record number MRP132/509

Title

Brief Description

Various plans

Permanent location DBYIM & room ³³ ~~4~~ & shelf :

Dimensions (mm) length: width:

Material

Condition good / fair / poor

Completeness complete / incomplete

Original drawing number 908

Company:

Scale: 1" = 3-156 CHAINS Person:

Date:

Place:

Elstree

Classified category: 4. 721, 301, 13C

Recorder:

Missing

Derby Industrial Museum

Railway Drawings Recording Form

Record number 1971-384/269.1

Previous Record number

Title

ELSTREE

Brief Description

Plan of railway for 1 mile south
of Elstree tunnel portals.

Fields, roads, watercourses and buildings
shown. Coventry Farm, Deans Brook.

Permanent location DBYM & room 49 & shelf: 113

Dimensions (mm) length: 970 width: 780

Material *Tracing fabric*

Condition good / ~~fair~~ / poor

Completeness complete / ~~incomplete~~

Original drawing number X447

Company:

Scale: 1" = 3.156 CHAINS Person:

Date:

Place:

Elstree

Classified category: 4.721.301.13C

Recorder: *MGC 23/11/2001*

Derby Industrial Museum

Railway Drawings Recording Form

Record number 1971-384/269.2

Previous Record number

Title County of Middlesex
Parish of Edgware

Brief Description

Plan of railway for approx 1 mile south of Elstree Tunnel portals. Sidings on east side of tracks from Scratchwood Sidings S.B. Fields numbered and chain dot boundary around and across fields each side of main line.

Individual single line from sidings across some fields to a building [pumping station?]

Permanent location DBYIM & room 49 & shelf: 113

Dimensions (mm) length: 775 width: 495

Material Tracing paper

Condition good / fair / poor

Completeness complete / incomplete

Original drawing number X 4 4 7

Company:

Scale: 1" = 3.156 CHAINS

Person:

Date:

Place:

Elstree

Classified category: 4.721.301.13c

Recorder: *WJG* 23/11/2001

Derby Industrial Museum

Railway Drawings Recording Form

Record number 1971-384/269.3-.4 Previous Record number

Title County of Middlesex
 Parish of Edgware

Brief Description

Two prints of 1971-384/269.2

Permanent location DEYIM & room 49 & shelf: 113

Dimensions (mm) length: 805 width: 495

Material Paper

Condition good / ~~fair~~ / poor

Completeness complete / incomplete

Original drawing number X447

Company:

Scale: 1" = 3.156 CHAINS Person:

Date:

Place:

Elstree

Classified category: 4.721.301. 13C

Recorder: MLL 23/11/2001

Derby Industrial Museum

Railway Drawings Recording Form

Record number 1997-5/480.1

Previous Record number MRA132/535

Title **ELSTREE**
Brickyard

Brief Description

Plan of brickyard at north end
of Elstree tunnel. Part of buildings
shown on print.

Permanent location DBYIM & room 49 & shelf: 80

Dimensions (mm) length: 795 width: 485

Material Paper

Condition good / fair / poor

Completeness complete / incomplete

Original drawing number X259

Company: MR

Scale: 1" = 1 CHAIN Person:

Date:

Place:

Elstree

Classified category: 4.721.301.13C

Recorder: WJ 8/4/1998

Derby Industrial Museum

Railway Drawings Recording Form

Record number 1997-5/ 480.2

Previous Record number MRP132/535

Title

Brief Description

Plan of brickyard at north end
of Elstree tunnel, all buildings, roads,
boundaries shown. Faint pencil

Permanent location DBYIM & room 49 & shelf: 80

Dimensions (mm) length: 980 width: 630

Material *Paper on fabric*

Condition good / ~~fair~~ / poor

Completeness complete / ~~incomplete~~

Original drawing number X259

Company: MR

Scale: 1" = 1 CHAIN

Person:

Date:

Place:

Elstree

Classified category. 4. 721. 301. 13C

Recorder: *WAG 8/4/1998*

Derby Industrial Museum

Railway Drawings Recording Form

Record number 1997-5/44.1

Previous Record number MRP132/36

Title MIDLAND RAILWAY EXTENSION TO LONDON
CONTRACT N°4

Brief Description

Plan of land owned by MR at Elstree
Parish of Elstree / Aldenham
Landowners: Rev C Plumer.
T Clutterbuck, H Robinson.
T Goding, T Nicholl.
A Phillimore, Lord Strafford.
J Allsop

Permanent location DBYIM & room 49 & shelf: 55
Dimensions (mm) ~~900~~ length: 920 ~~280~~ width: 380
Material Paper on fabric
Condition good / fair / poor flaking
Completeness complete / incomplete

Original drawing number

Company: MR

Scale: 1" = 3 CHAINS

Person:

Date:

Place:

Elstree
~~Barnham Wood~~

Classified category: 4.721.301.13C

Recorder:

WJG

Derby Industrial Museum

Railway Drawings Recording Form

Record number 1997-5/44.2

Previous Record number MRP132/36

Title

Midland Railway. Extension to London

Brief Description

Plan of surplus lands near Barkham Wood,
Elstree.
Traced from Orig 1997-5/44.1

Permanent location

DBYIM & room 49 & shelf: 55

Dimensions (mm)

length: 380

width: 275

Material

Tracing film

Condition

~~good~~ / fair / ~~poor~~ brittle

Completeness

complete / ~~incomplete~~

Original drawing number

Company: M R

Scale: 1" = 3 CHAINS

Person:

Date: Dec 19. 1868

Place:

Elstree

Classified category: 4. 721. 301. 13 C

Recorder:

MJF

Derby Industrial Museum

Railway Drawings Recording Form

Record number 1971-384/626.1

Previous Record number CATELL

Title

St Albans
Sketch of Elevation of Vyse's Factory

Brief Description

Fronting MR Co property

Front elevation & plan of building
at MR boundary.

Permanent location DEYIM & room 49 & shelf: 121

Dimensions (mm) length: 765 width: 430

Material ~~Paper~~

Condition good / fair / poor

Completeness complete / incomplete

Original drawing number X 480

Company: MR

Scale: Person:

Date: 1912

Place:

St Albans

Classified category: 4.721.301.13C

Recorder: *MJG* 14/11/2003

Derby Industrial Museum

Railway Drawings Recording Form

Record number 1971-384/626.2

Previous Record number CATTELL

Title

ST ALBANS
SKETCH PLAN

Brief Description

Front elevation & ground plan of
factory at MR boundary.

Permanent location DBYIM & room 49 & shelf: 121

Dimensions (mm) length: 525 width: 335

Material *Tracing fabric*

Condition good / ~~fair~~ / poor

Completeness complete / ~~incomplete~~

Original drawing number

Company:

Scale:

Person:

Date:

Place:

St Albans

Classified category: 4. 721 . 301. 13C

Recorder:

MG 14/11/2003

Derby Industrial Museum

Railway Drawings Recording Form

Record number 1997-5/587

Previous Record number MRP132/662

Title

Brief Description

County of Hertford, Parish of Harpenden
Plan of railway, road, overbridge
and adjacent Woodman Public House on
376 sq yds land (pink).

Permanent location DBYIM & room 49 & shelf: 87

Dimensions (mm) length: 740 width: 415

Material Paper on fabric

Condition good / fair / poor

Completeness complete / incomplete

Original drawing number J236 , 176

Company: MR

Scale: 1" = 40 FEET Person:

Date: 20 May 1878

Place:

Harpenden

Classified category: 4. 721 . 301. ~~4324~~ 13 C (?)

Recorder:

WAG 12/8/1998

Derby Industrial Museum

Railway Drawings Recording Form


Record number 1971-384/627

Previous Record number CATTELL

Title

Brief Description

Plan of roads & some buildings
adjacent to railway.



Permanent location DBYIM & room 49 & shelf: 121

Dimensions (mm) length: 900 width: 585

Material Paper on folio

Condition good / fair / poor

Completeness complete / incomplete

Original drawing number 900

Company:

Scale: Person:

Date:

Place:

Luton

Classified category: 4. 721. 301. 13C

Recorder: M. G. 14/11/2003

Derby Industrial Museum

Railway Drawings Recording Form

Record number 1971-384/310

Previous Record number CATTELL
? MAP132/566

Title

Brief Description

Plan of land ^{on North side} near Luton Station showing
Buckley Street, High Town Road, Stoney Road
with boundary dispute markings with
Mr White.

Permanent location DBYIM & room 49 & shelf: 114

Dimensions (mm) length: 900 width: 660

Material Paper on fabric

Condition good / ~~fair~~ poor

Completeness complete / incomplete

Original drawing number , 898

Company: MR

Scale: 1" = 10 FEET

Person:

Date: April 22, 1880

Place:

Luton

Classified category: 4. 721 . 501. 13C

Recorder:

Abbey 8/3/2002

Derby Industrial Museum

Railway Drawings Recording Form

Record number 1997-5/428

Previous Record number MRP132/475

Title *Plan showing proposed New Road
at Lutton*

Brief Description

*Plan of land between Hitchin Road
and Crawley Green Road showing
proposed route of new road through MR
land and Messrs Blundell. Situated
to East of main line.*

Permanent location DBYM & room 49 & shelf: 77
Dimensions (mm) length: 960 width: 595
Material *Tracing fabric*
Condition *good / fair/poor*
Completeness *complete / incomplete*
Original drawing number *328/3237 , 593*
Company: *MR*
Scale: *1" = 60 FEET* Person:
Date:
Place:

Lutton

Classified category: 4.721.301.13C

Recorder: *MMQ 4/3/1998*

Derby Industrial Museum

Railway Drawings Recording Form

Record number 1997-5/110

Previous Record number MRA132/112

Title

Brief Description

Ordnance Survey map covering part
of Luton MR station northwards to overbridge 137.
Adjacent GN line also covered.
Various pencil lines and comments -
unreadable.

Permanent location DBYIM & room 49 & shelf: 59

Dimensions (mm) length: 1960 width: 1000

Material Paper on fabric

Condition good / fair / poor

Completeness complete / incomplete

Original drawing number

Company: MR

Scale: 1" = 40 FEET

Person:

Date:

Place: Luton

Classified category: 4.721.301.13 C

Recorder: MAC 2/7/97

Derby Industrial Museum

Railway Drawings Recording Form

Record number 1997-5/1269

Previous Record number MRP132/550

Title

Brief Description

Luton station bridge plan

Permanent location DBYIM & room ³³ & shelf:

Dimensions (mm) length: width:

Material

Condition good / fair / poor

Completeness complete / incomplete

Original drawing number

Company:

Scale: 1" = 4 FEET

Person:

Date: 1873

Place:

Luton

Classified category: 4.721.301.13C

Recorder:

Missing

Derby Industrial Museum

Railway Drawings Recording Form

Record number 1997-51 789

Previous Record number MRP132/877

Title

Brief Description

Elevation drawing of part of footbridge
over road at Luton Station where
an accident occurred.

Permanent location

DBYIM & room 49 & shelf: 98

Dimensions (mm)

length: 530

width: 415

Material

Paper on fabric

Condition

good / ~~fair~~ / poor

Completeness

complete / incomplete

Original drawing number

Company: MR

Scale: 1" = 4 FEET

Person:

Date: Dec 1873

Place:

Luton

Classified category: 4.721.301.13C

Recorder:

MAH 11-6-1999

Derby Industrial Museum

Railway Drawings Recording Form

Record number 1997-5/ 816

Previous Record number MRA13 2/902

Title

G.N.R.
Dunstable Branch
Sheet No. 7.

Brief Description

Plan showing Luton Station GN and MR
with tracks, buildings, roads, bridge details
and details of Dunstable branch to 34 MP.
County of Bedford, Parish of Luton.

Handowners:

The Most Hon John Crichton Stuart Marquess of Bute.
Frances Ashton Charity. Joseph Mardle.
Henry Thompson. Luton Gas Co. Frederick Burr.
Edward Brown. Frances Crossley
Charles Cholmondeley Hale.

Permanent location DEYIM & room 49 & shelf: 100

Dimensions (mm) length: 1090 width: 720

Material Paper on fabric

Condition good / ~~fair/poor~~

Completeness complete / ~~incomplete~~

Original drawing number XVII/81. Sheet 7. 829

Company: GN

Scale: 1" = 2 CHAINS Person:

Date:

Place:

Luton

Classified category: 4. 721. 301. 00 and 13C

Recorder:

UW 29/7/1999

1997-5/1180.1-.28

LUTON - BEDFORD

[Additional LEAGRAVE, HARRINGTON,
AMPTHALL, BEDFORD
follow on.]

Brief Description

Title page, with details of Acts,
colouring & symbols.

Permanent location DBYIM & room ³³~~40~~ & shelf: 560.7
Dimensions (mm) length: 810 width: 535
Material Paper
Condition good / ~~fair~~ / poor
Completeness complete / ~~incomplete~~
Original drawing number

Derby Industrial Museum

Railway Drawings Recording Form

Record number 1997-5/1180.2

Previous Record number

Title

COUNTY OF BEDFORD

Brief Description

Plan of route showing tracks, buildings, bridges, roads, watercourses & landowners.

Parish of Luton.

Landowners: E Burr. W Waller. H Quaker.

J Facer & A Wilkinson. Trustees of Ashtons Charity.

Justices Certificate. Arthur Blundell.

Luton Water Works Co. J S Crawley. GNR Co.

Marquis of Bute. Messrs Spiers & Pond, Corporation of Luton.

J S Silley. A Foye. S Lowin. S & J Hare.

J Foye & Wife. Co Heirers of S Lowin. J Lowin & Wife

Permanent location DBYIM & room ³³49 & shelf: 560.7

PTO →

Dimensions (mm) length: 810 width: 535

Material Paper

Condition good / fair / poor

Completeness complete / incomplete

Original drawing number Sheet 53

Company: MR

Scale: 1" = 2 CHAINS

Person:

Date:

Place:

Luton Station

29³/₄ M — 30¹/₂ M

Classified category: 4. 721. 301. 13 C

Recorder:

MAG 16/3/2001

Derby Industrial Museum

Railway Drawings Recording Form

Record number 1997-5/1180.3

Previous Record number

Title

COUNTY OF BEDFORD

Brief Description

Plan of route showing tracks, buildings, bridges, roads, watercourses & landowners. Parish of Luton.

Landowners: Commoners of Luton Moor.

Luton Corporation. Rev J Vane & Wife.

J. Dancer. John Sambrook Crawley.

Adjacent factories. Fisons - Straw Plait Dye Works
Durlers - " " " " "

Commercial Cars Ltd. Clay & Sons - Ribbons.

Geo Kent Ltd - Hydraulics.

Permanent location DEYIM & room ~~47~~³³ & shelf: 560.7

Dimensions (mm) length: 810 width: 535

Material Paper

Condition good / fair / poor

Completeness complete / incomplete

Original drawing number Sheet 54

Company: MR

Scale: 1" = 2 CHAINS

Person:

Date:

Place:

Luton

30 $\frac{1}{2}$ M - 31 $\frac{1}{4}$ M

Classified category: 4.721.301.13C

Recorder:

MMG 16/3/2001

Derby Industrial Museum

Railway Drawings Recording Form

Record number 1997-5/1180.4

Previous Record number

Title

COUNTY OF BEDFORD

Brief Description

Plan of route showing tracks, buildings, bridges, roads, watercourses & landowners.

Borough of Luton.

Parish of Limbury Formerly Parish of Luton.

Landowners: Newcombe Estates Co Ltd.

Mayor Aldermen of Luton. John Sambrook Crowley.

A Wilkinsson. Francis Crowley.

Arthur John Powdrill.

Sheffco Works. Rifle range.

Permanent location

DBYEM & room ³³ #9 & shelf: 560.7

Dimensions (mm)

length: 810

width: 535

Material

Paper

Condition

good / fair / poor

Completeness

complete / incomplete

Original drawing number

Sheet 55

Company: MR

Scale: 1" = 2 CHAINS

Person:

Date: Revised Oct 1916

Place:

Limbury Road

31 $\frac{1}{4}$ M —

32 M

Wharf
(Luton)

Classified category: 4.721.301.13C

Recorder:

MG 16/3/2001

See 1997-5/1180.5 (1909?)

Derby Industrial Museum

Railway Drawings Recording Form

Record number 1997-5/1180.5

Previous Record number

Title

COUNTY OF BEDFORD

Brief Description

Plan of route showing tracks, buildings, bridges, roads, watercourses & landowners.

Parish of Luton.

Parish of Kimbury Formerly Parish of Luton.

Landowners:

John Sambrook Crowley.

Permanent location DBYIM & room ³³ & shelf: 560.7

Dimensions (mm) length: 810 width: 535

Material Paper

Condition good / fair / poor

Completeness complete / incomplete

Original drawing number Sheet 55

Company: MR

Scale: 1" = 2 CHAINS

Person:

Date: 1909?

Place:

Kimbury Road

31 $\frac{1}{4}$ M — 32 M

Wilbur
(Luton)

Classified category: 4.721.301.13C

Recorder:

MAG 16/3/2001

See 1997-5/1180.4 (Oct 1916)

Derby Industrial Museum

Railway Drawings Recording Form

Record number 1997-5/1180.6

Previous Record number

Title COUNTY OF BEDFORD

Brief Description

Plan of route showing tracks, buildings, bridges, roads, watercourses & landowners.

Parish of Limbury Formerly Parish of Luton.

Parish of Leagrave Formerly Parish of Luton.

Landowners: John Sambrook Crowley. J Walker.
John Olvey. Sir Edmund Filmer Bart.
J Cumberland.

Station area.

F A Young & Co - Portable Appliance Works.

C B Ell - Engineering.

Permanent location DBYIM & room ³³49 & shelf: 560.7

Dimensions (mm) length: 810 width: 535

Material Paper

Condition good / fair / poor

Completeness complete / incomplete

Original drawing number Sheet 56

Company: MR

Scale: 1" = 2 CHAINS

Person:

Date:

Place:

Leagrave
Station.

32 M — 32 $\frac{3}{4}$ M

Classified category: 4.721.301.13C

Recorder:

MHG 16/3/2001

Derby Industrial Museum

Railway Drawings Recording Form

Record number 1997-5/1180.7

Previous Record number

Title

COUNTY OF BEDFORD

Brief Description

Plan of route showing tracks, buildings, bridges, roads, watercourses & landowners.

Parish of Leagrave Formerly Parish of Luton.

Parish of Toddington - Parish of Kimbury Formerly Parish of Luton.
Landowners: J Cumberland.

Sir Edmund Felmer Barts. W Babbister. J Weedon.
Committee of Commoners of Leagrave Marsh. J Lathwell.
W Glenister. J Rumbles.

Permanent location

DBYIM & room ³³ & shelf: 560.7

Dimensions (mm)

length: 810

width: 535

Material

Paper

Condition

good / fair / poor

Completeness

complete / incomplete

Original drawing number

Sheet 57

Company: MR

Scale: 1" = 2 CHAINS

Person:

Date:

Place:

Leagrave
Station

32 $\frac{3}{4}$ M — 33 $\frac{1}{2}$ M

Classified category: 4.721.301.13C

Recorder:

MAG 16/3/2001

Derby Industrial Museum

Railway Drawings Recording Form

Record number 1997-5/1180.8

Previous Record number

Title

COUNTY OF BEDFORD

Brief Description

Plan of route showing tracks, buildings, bridges, roads, watercourses & landowners.

Parish of Toddington.

Parish of Leagrave Formerly Parish of Luton.

Landowners:

William Cooper Cooper, John & William Anstee.

Permanent location

DBYIM & room ³³49 & shelf: 560.7

Dimensions (mm)

length: 810

width: 535

Material

Paper

Condition

good / fair / poor

Completeness

complete / incomplete

Original drawing number

Sheet 58

Company: MR

Scale: 1" = 2 CHAINS

Person:

Date:

Place:

Leagrave (North)

33 $\frac{1}{2}$ M —

34 $\frac{1}{4}$ M

Classified category: 4.721.301.13C

Recorder:

MAG 16/3/2001

Derby Industrial Museum

Railway Drawings Recording Form

Record number 1997-5/1180.9

Previous Record number

Title

COUNTY OF BEDFORD

Brief Description

Plan of route showing tracks, buildings, bridges, roads, watercourses & landowners.

Parrish of Toddington. Parrish of Sundon.

Landowners:

John & William Anstee. R Medcroft.

Thomas Randal Acres. Sir EHP Turner Bart.

Permanent location

DBYIM & room ³³~~49~~ & shelf: 560.7

Dimensions (mm)

length: 810

width: 535

Material

Paper

Condition

good / fair / poor

Completeness

complete / incomplete

Original drawing number

Sheet 59

Company: MR

Scale: 1" = 2 CHAINS

Person:

Date:

Place:

Sundon.

34 $\frac{1}{2}$ M — 35M

Classified category: 4.721.301.13C

Recorder:

NAK 16/3/2001

Derby Industrial Museum

Railway Drawings Recording Form

Record number 1997-5/1180.10

Previous Record number

Title

COUNTY OF BEDFORD

Brief Description

Plan of route showing tracks, buildings, bridges, roads, watercourses & landowners.

Parrish of Sundon

Landowners:

Sir Edward Henry Page Turner Bart.

Justices Certificate, Messrs W L H & J Gates.

B J Forder & Son - Sundon Cement Works.

Siding to Lime Works.

Permanent location DBYIM & room ³³ ~~49~~ & shelf: 560.7

Dimensions (mm) length: 810 width: 535

Material Paper

Condition good / fair / poor

Completeness complete / incomplete

Original drawing number Sheet 60

Company: MR

Scale: 1" = 2 CHAINS

Person:

Date:

Place:

Sundon

35 M — 35 ³/₄ M

Classified category: 4.721.301.13C

Recorder:

WAG 16/3/2001

Derby Industrial Museum

Railway Drawings Recording Form

Record number 1997-5/1180.11

Previous Record number

Title

COUNTY OF BEDFORD

Brief Description

Plan of route showing tracks, buildings, bridges, roads, watercourses & landowners. Parish of Sundon. Parish of Toddington.

Landowners:

Sir Edward Henry Paget Turner Bart.
William Cooper Cooper.

Permanent location

DBYIM & room ³³~~44~~ & shelf: 560.7

Dimensions (mm)

length: 810 width: 535

Material

Paper

Condition

good / fair / poor

Completeness

complete / incomplete

Original drawing number Sheet 61

Company: MR

Scale: 1" = 2 CHAINS

Person:

Date:

Place:

Sundon

35³/₄M — 36¹/₂M

Classified category: 4.721.301.13C

Recorder:

MAG 16/3/2001

Derby Industrial Museum

Railway Drawings Recording Form

Record number 1997-5/1180.12

Previous Record number

Title

COUNTY OF BEDFORD

Brief Description

Plan of route showing tracks, buildings, bridges, roads, watercourses & landowners.

Parish of Toddington, Parish of Harlington, landowners.

William Cooper Cooper.

Station south end.

Permanent location DBYIM & room ³³~~40~~ & shelf: 560.7

Dimensions (mm) length: 810 width: 535

Material Paper

Condition good / fair / poor

Completeness complete / incomplete

Original drawing number Sheet 62

Company: MR

Scale: 1" = 2 CHAINS Person:

Date:

Place:

Harlington
Station

36 $\frac{1}{2}$ M — 37 $\frac{1}{4}$ M

Classified category: 4.721.301.13C

Recorder:

MMG 16/3/2001

Derby Industrial Museum

Railway Drawings Recording Form

Record number 1997-5/1180.13

Previous Record number

Title

COUNTY OF BEDFORD

Brief Description

Plan of route showing tracks, buildings, bridges, roads, watercourses & landowners.

Parish of Harlington.

Landowners: G Pease. Rev B C Smith.
W C Cooper.

Station north end.

Forders siding G.F.

Permanent location

DBYIM & room ³³ & shelf: 560.7

Dimensions (mm)

length: 810

width: 535

Material

Paper

Condition

good / fair / poor

Completeness

complete / incomplete

Original drawing number

Sheet 63

Company: MR

Scale: 1" = 2 CHAINS

Person:

Date:

Place:

Harlington

37 1/4 M —

38 M

Station

Classified category: 4.721.301.13C

Recorder:

NAK 16/3/2001

Derby Industrial Museum

Railway Drawings Recording Form

Record number 1997-5/1180.15

Previous Record number

Title

COUNTY OF BEDFORD

Brief Description

Plan of route showing tracks, buildings, bridges, roads, watercourses & landowners.

Parish of Westoning, Parish of Flitton.

Landowners: J Fowler, Rev JWC Champion.

JGC Champion, Mary Edensor, Walter Osborn.

R L Jones.

Permanent location DBYIM & room ³³ & shelf 560.7

Dimensions (mm) length: 810 width: 535

Material Paper

Condition good / fair / poor

Completeness complete / incomplete

Original drawing number Sheet

Company: MR

Scale: 1" = 2 CHAINS Person:

Date:

Place:

$38\frac{3}{4}M$ — $39\frac{1}{2}M$

Classified category: 4.721.301.13C

Recorder:

MAK 16/3/2001

Derby Industrial Museum

Railway Drawings Recording Form

Record number 1997-5/1180.16

Previous Record number

Title

COUNTY OF BEDFORD

Brief Description

Plan of route showing tracks, buildings, bridges, roads, watercourses & landowners.

Parish of Flitwick. Parish of Flitton.

Landowners: R. H. Jones. Rev T W O Brooks.

Walter Osborne. Rev F Ashpitel. ^{John} ~~T~~ Brooks.

Major Brooks.

Flitwick Station south end.

Permanent location

DBYIM & room ³³ ~~49~~ & shelf: 560.7

Dimensions (mm)

length: 810

width: 535

Material

Paper

Condition

good / fair / poor

Completeness

complete / incomplete

Original drawing number

Sheet 66

Company: MR

Scale: 1" = 2 CHAINS

Person:

Date:

Place:

Flitwick
Station

39 $\frac{1}{2}$ M — 40 $\frac{1}{4}$ M

Classified category: 4. 721. 301. 13C

Recorder:

MAG 16/3/2001

Derby Industrial Museum

Railway Drawings Recording Form

Record number 1997-5/1180.17

Previous Record number

Title COUNTY OF BEDFORD

Brief Description

Plan of route showing tracks, buildings, bridges, roads, watercourses & landowners.

Parish of Flitwick.

Landowners: John T Brooks. Richard Goodman. Robert Adam. Daniel Powell. John French.

Frederick Thomas Fauquieray. David Powell.

Isaac Jackson. Charles Mee. James Odell.

H P Powell.

Flitwick Station north end.

Messrs Reffers Saw Mills.

Permanent location DBYM & room ³³49 & shelf: 560.7

Dimensions (mm) length: 810 width: 535

Material Paper

Condition good / ~~fair~~ poor

Completeness complete / ~~incomplete~~

Original drawing number Sheet 67

Company: MR

Scale: 1" = 2 CHAINS

Person:

Date:

Place:

Flitwick
Station

40 1/4 M — 41 M

Classified category: 4.721.301.13C

Recorder:

MMG 16/3/2001

Derby Industrial Museum

Railway Drawings Recording Form

Record number 1997-5/1180.18

Previous Record number

Title

COUNTY OF BEDFORD

Brief Description

Plan of route showing tracks, buildings, bridges, roads, watercourses & landowners.

Parish of Ampthill. Parish of Flitwick
Parish of Steppingley.

Landowners: Frederick Thomas Tanqueray.

Daniel Powell. Rev George Maule.

H P Powell. David Powell. Rev J C Scrymgeour Nichol,
The Ampthill Hospital; N M Fountaine.

Ampthill Station south end.

Permanent location DBYIM & room ³³~~49~~ & shelf: 560.7

Dimensions (mm) length: 810 width: 535

Material Paper

Condition good / ~~fair~~ / poor

Completeness complete / incomplete

Original drawing number Sheet 68

Company: MR

Scale: 1" = 2 CHAINS

Person:

Date:

Place:

Ampthill

41 M — 41 $\frac{3}{4}$ M

Station

Classified category: 4.721.301.13C

Recorder:

NAK 16/3/2001

Derby Industrial Museum

Railway Drawings Recording Form

Record number 1997-5/1180.19

Previous Record number

Title COUNTY OF BEDFORD

Brief Description

Plan of route showing tracks, buildings, bridges, roads, watercourses & landowners. Parish of Ampthill, Parish of Millbrook. Landowners: Frederick Archdele. The Ampthill Hospital, NM Fountains. Duke of Bedford. John Rogers. Trustees of Ampthill Feoffee Estate.

Ampthill Station north end.

Ampthill Tunnels south end.

Permanent location DBYIM & room ³³~~49~~ & shelf: 560.7

Dimensions (mm) length: 810 width: 535

Material Paper

Condition good / fair / poor

Completeness complete / incomplete

Original drawing number Sheet 69

Company MR

Scale: 1" = 2 CHAINS

Person:

Date:

Place:

Ampthill
Station

41³/₄M — 42¹/₂M

Classified category: 4. 721. 301. 13C

Recorder:

MMG 16/3/2001

Derby Industrial Museum

Railway Drawings Recording Form

Record number 1997-5/1180.20

Previous Record number

Title COUNTY OF BEDFORD

Brief Description

Plan of route showing tracks, buildings, bridges, roads, watercourses & landowners.

Parish of Millbrook. Parish of Ampthill.

Landowners: The Duke of Bedford & George Green.

Ampthill Tunnels - north end.

Permanent location DBYTM & room ³³~~49~~ & shelf: 560.7
Dimensions (mm) length: 810 width: 535
Material Paper
Condition good / ~~fair~~ / poor
Completeness complete / incomplete
Original drawing number Sheet 70
Company: MR
Scale: 1" = 2 CHAINS Person:

Date:

Place:

Ampthill 42 $\frac{1}{2}$ M — 43 $\frac{1}{4}$ M
Tunnels

Classified category: 4.721.301.13C

Recorder

NAH 16/3/2001

Derby Industrial Museum

Railway Drawings Recording Form

Record number 1997-5/1180.21

Previous Record number

Title

COUNTY OF BEDFORD

Brief Description

Plan of route showing tracks, buildings, bridges, roads, watercourses & landowners.

Parish of Millbrook, Parish of Marston Moretaine.
Landowners: The Duke of Bedford,
Edward Sking, George Green, Francis Green,
James A Readman.

Permanent location

DBYIM & room ³³ & shelf: 560.7

Dimensions (mm)

length: 810 width: 535

Material

Paper

Condition

good / ~~fair~~ / poor

Completeness

complete / ~~incomplete~~

Original drawing number

Sheet 71

Company: MR

Scale: 1" = 2 CHAINS

Person:

Date:

Place:

Millbrook S.B.

43 1/4 M — 44 M

Classified category: J. 721. 301. 13 C

Recorder:

NAG 16/3/2001

Derby Industrial Museum

Railway Drawings Recording Form

Record number 1997-5/1180.22

Previous Record number

Title

COUNTY OF BEDFORD

Brief Description

Plan of route showing tracks, buildings, bridges, roads, watercourses & landowners. Parish of Marston Moretaine. Parish of Wootton.

Landowners: Duke of Bedford, James A Readman.

The Master, Fellows & Scholars of Sidney Sussex College Cambridge.

Permanent location

DBYIM & room ³³ & shelf: 560.7

Dimensions (mm)

length: 810

width: 535

Material

Paper

Condition

good / fair / poor

Completeness

complete / incomplete

Original drawing number

Sheet 72

Company: MR

Scale: 1" = 2 CHAINS

Person:

Date:

Place:

44M — 44³/₄M

Classified category: 4.721.301.13C

Recorder:

NAK 16/3/2001

Derby Industrial Museum

Railway Drawings Recording Form

Record number 1997-5/1180.23

Previous Record number

Title

COUNTY OF BEDFORD

Brief Description

Plan of route showing tracks, buildings, bridges, roads, watercourses & landowners.

Parish of Woolton. Parish of Houghton Conquest.

Landowners:

Master, Fellow & Scholars of Sydney Sussex College Cambridge.
Martha Morris. Caroline Upcher.

Permanent location

DBYIM & room ³³~~49~~ & shelf: 560.7

Dimensions (mm)

length: 810

width: 535

Material

Paper

Condition

good / ~~fair~~ / poor

Completeness

complete / incomplete

Original drawing number

Sheet 73

Company: MR

Scale: 1" = 2 CHAINS

Person:

Date:

Place:

44³/₄M — 45¹/₂M

Classified category: 4.721.301.13C

Recorder:

MAG 16/3/2001

Derby Industrial Museum

Railway Drawings Recording Form

Record number 1997-5/1180.24

Previous Record number

Title COUNTY OF BEDFORD

Brief Description

Plan of route showing tracks, buildings, bridges, roads, watercourses & landowners.

Parish of Kempston Rural.

Parish of Houghton Conquest.

Landowners: Martha Morris, Caroline Upcher, Francis John Flynne, Samuel Whitbread, Francis DB Rolfe, Lucy Monouse.

Permanent location DBYIM & room ³³~~47~~ & shelf: 560.7

Dimensions (mm) length: 810 width: 535

Material Paper

Condition good / ~~fair~~ / poor

Completeness complete / ~~incomplete~~

Original drawing number Sheet 74

Company: MR

Scale: 1" = 2 CHAINS

Person:

Date:

Place:

45¹/₂M — 46¹/₄M

Classified category: 4.721.301.13C

Recorder:

MMG 16/3/2001

Derby Industrial Museum

Railway Drawings Recording Form

Record number 1997-5/1180.25

Previous Record number

Title COUNTY OF BEDFORD

Brief Description

Plan of route showing tracks, buildings, bridges, roads, watercourses & landowners.
Parish of Kempston Rural. Parish of Elstow.
Parish of Wilshamstead.
Landowners: Lucy Monouse.
Samuel Whitbread.
William Henry Whitbread.

Permanent location DBYIM & room ³³49 & shelf: 560.7
Dimensions (mm) length: 810 width: 535
Material Paper
Condition good / fair / poor
Completeness complete / incomplete
Original drawing number Sheet 75
Company: MR
Scale: 1" = 2 CHAINS Person:
Date:
Place:
46 $\frac{1}{4}$ M — 47 M

Classified category: 4.721.301.13C

Recorder

MMG 16/3/2001

Derby Industrial Museum

Railway Drawings Recording Form

Record number 1997-5/1180.26

Previous Record number

Title

COUNTY OF BEDFORD

Brief Description

Plan of route showing tracks, buildings, bridges, roads, watercourses & landowners. Parish of Elstow.

Landowners: William Henry Whitbread, Samuel Whitbread.

Elstow Brick Works - Forder & Sons.
Elstow S.B.

Permanent location

DBYIM & room ³³~~49~~ & shelf: 560.7

Dimensions (mm)

length: 810

width: 535

Material

Paper

Condition

good / fair / poor

Completeness

complete / incomplete

Original drawing number

Sheet 76

Company: MR

Scale: 1" = 2 CHAINS

Person:

Date:

Place:

Elstow

47 M — 47³/₄ M

Classified category: 4.721 301.13C

Recorder:

MMG 16/3/2001

Derby Industrial Museum

Railway Drawings Recording Form

Record number 1997-5/1180.27

Previous Record number

Title

COUNTY OF BEDFORD

Brief Description

Plan of routes showing tracks, buildings, bridges, roads, watercourses & landowners.

Parish of Elstow. Parish of Kempston.

Landowners:

William Henry Whitbread, Wm Stewart,
L N W Ry Co.

MR crosses over Blatshly/Bedford LNWR route,
Elstow Works - HP Saunders & Co Ltd.

Permanent location DEYIM & room ³³~~49~~ & shelf: 560.7

Dimensions (mm) length: 310 width: 535

Material Paper

Condition good / fair / poor

Completeness complete / incomplete

Original drawing number Sheet 77

Company: MR

Scale: 1" = 2 CHAINS

Person:

Date:

Place:

47³/₄M — 48¹/₂M

Classified category: 4.721.301.13C

Recorder:

MAG 16/3/2001

Derby Industrial Museum

Railway Drawings Recording Form

Record number 1997-511180.28

Previous Record number

Title

COUNTY OF BEDFORD

Brief Description

Plan of route showing tracks, buildings, bridges, roads, watercourses & landowners.

~~Parish of Elstow. Parish of Kempston.~~

Parish of Kempston. Parish of St. Mary
Borough of Bedford.

Landowners: W H Whitbread. Duke of Bedford.
Bedford Middle Class School (J Purser). John Purser.
James Skidellthorpe. J C Conquest. W R Harris.
Rev Canon Breerton. Rev Theodore Bouwens.
George Nightingale. W Sims. E P Bousfield.
Mrs M A Stewardson. Rev C Breerton & Governors of
Queen Anne's Bounty.

Permanent location DBYIM & room ³³49 & shelf: 560.7

Dimensions (mm) length: 810 width: 535

Material Paper

Condition good / fair / poor

Completeness complete / incomplete

Original drawing number Sheet 78

Company: MR

Scale: 1" = 2 CHAINS

Person:

Date:

Place:

Bedford

48 1/2 M — 49 1/4 M

Classified category: 4.721.301.13C

Recorder:

MMG 16/3/2001

Kempston
Road Jan S.B.

Derby Industrial Museum

Railway Drawings Recording Form

Record number 1971-384/428

Previous Record number CATTELL

Title

LEAGRAVE

Brief Description

Plan of part of London - Bedford route
showing track layout, Archway Road passing
under railway and roads/buildings to
east side.

Permanent location DBYIM & room 49 & shelf: 117

Dimensions (mm) length: 865 width: 660

Material Paper on fabric

Condition good / fair / poor

Completeness complete / incomplete

Original drawing number ~~XIX~~ 81, 902

Company:

Scale: 1" = 40 FEET

Person: H. EATON

Date: Feb 1907

Place:

Leagrave

Classified category: 4.721.301.13C

Recorder: MY 20/12/2002

Derby Industrial Museum

Railway Drawings Recording Form

Record number 1997-5/ 950

Previous Record number MRP132/1048

Title

MIDLAND RAILWAY
FORDER'S SIDING HARLINGTON

Brief Description

Plan of tracks south of Bedford shows
sidings into Forder's Brick Yard.
Signal box, level crossing, built to MR new
boundary → red chain.

Permanent location

DBYIM & room 49 & shelf: 130

Dimensions (mm)

length: 1390

width: 610

Material

Paper on fabric

Condition

good / fair / poor

Completeness

complete / incomplete

Original drawing number

64~~BT~~^A, 2A , 233

Company. MR

Scale: 1" = 66 FEET

Person: A.H.

Date: 17.11.1893

Place:

Harlington

Classified category: 4 721 . 301. 13C

Recorder:

WCE 29/10/1999

Derby Industrial Museum

Railway Drawings Recording Form

Record number 1997-5/700.1

Previous Record number MRP132/782

Title

Ampt Hill

Brief Description

Plan showing four tracks & adjustments to MR boundary on west side for ditches prior to widening.

Permanent location DBYIM & room 49 & shelf: 93

Dimensions (mm) length: 1165 width: 420

Material Paper on fabric

Condition good / ~~fair~~ / poor

Completeness complete / ~~incomplete~~

Original drawing number , 192

Company: MR

Scale: 1" = 1 CHAIN Person:

Date: Dec 1894

Place:

Ampt Hill

Classified category: 4.721.301.13C

Recorder: *MUQ* 18/2/1999

Derby Industrial Museum

Railway Drawings Recording Form

Record number 1997-5/ 700 . 2

Previous Record number MRP132/782

Title

Brief Description

Plan of route ~~o~~ between Flitwick
Station & Ampthill Station showing two
tracks, ~~o~~ buildings, roads, watercourses
& alignment of new MR boundary on west
side for widening to four tracks.

Staked out on Oct 19, 1899 with
Mr Barnes - Messrs Eve & Sons
H. Smith - Sub Inspector
Wm Woodroft - Ganger

Permanent location DBYIM & room 49 & shelf: 93

Dimensions (mm) length: 1020 width: 260

Material Paper

Condition good / ~~fair~~ / ~~poor~~

Completeness complete / ~~incomplete~~

Original drawing number

Company: MR

Scale: 1" = 3.156 CHAINS

Person: W.E.R.

Date: Oct 19th 1899

Place:

Ampthill

Classified category: 4. 721 . 301. 13C

Recorder:

W.E.R. 18/2/1899

Derby Industrial Museum

Railway Drawings Recording Form

Record number 1997-5/ 700.3

Previous Record number N:RP132/782

Title

Amptkell

Brief Description

Tracing showing existing down line,
MR boundary, proposed new boundary
~~shown~~ taken from plan 1997-5/700.1.

land owners/leases shown together with status
of land for part of plan from south end, Denel End near
Fletwick.

Edward Pepper - Timber merchant.

Amos Ellis - Not planted *Geo Eaves - Not planted

Chas Bird - " Mrs Odell - "

Susan Widdington - " Chas Bird - Wheat

* Levi Courser - " Thos Woodman - Few cabbages!

Permanent location DEYIM & room 49 & shelf: 93

Dimensions (mm) length: 1140 width: 220

Material tracing paper

Condition good / fair / poor

Completeness complete / incomplete

Original drawing number

Company: MR

Scale: 1" = 1 CHAIN

Person:

Date:

Place:

Amptkell.

Classified category: 4. 721. 301. 13C

Recorder:

MD 18/2/1999

* Charles Odell - Not planted

Stephan Willey - "

Wm Lange - "

Thos Scott - planted with potatoes

* Plate layers.

Derby Industrial Museum

Railway Drawings Recording Form

Record number 1997-5/ 378

Previous Record number MRP132/422

Title

BEDFORD

Land for Ballast

Brief Description

~~Map~~ Plan of land to be purchased
for ballast, 36 acres, with boundary roads
and fields shown.

Permanent location

DBYIM & room 49 & shelf: 75

Dimensions (mm)

length: 540

width: 380

Material

Paper

Condition

~~good~~ / fair / ~~poor~~ brittle

Completeness

complete / ~~incomplete~~

Original drawing number

780

Company: MR

Scale: 1" = 3 CHAINS

Person:

Date: Jan 28, 1874

Place:

Bedford

Classified category: 4. 721. 301. ~~13C~~ 13C

Recorder:

WKG 17/2/98